Jefferson County Animal Care Facility

4848 STATE ROUTE 30, HOUSE SPRINGS, MO

PERMIT & BID SET **15 MAR 2019**

CONTACT

OWNERS:
COUNTY OF JEFFERSON
729 MAPLE STREET
HILLSBORO, MO, 63050

ARCHITECT:
RAUHAUS FREEDENFELD & ASSOCIATES, INC.
97 BROADWAY
BOSTON, MA 02116
PHONE: 617.338.0050
FAX: 617.426.2557

MECH ENGINEER:
COMFORT DESIGN, INC
620 PENNSYLVANIA AVE
WINCHESTER, VA 22601
PHONE: 540.665.2846

ELECTRICAL ENGINEER:
REINHOLD ELECTRIC, INC
2511 LEMARY FERRY ROAD
ST. LOUIS, MO, 63125
PHONE: 314.256.6109

STRUCTURAL/CIVIL ENGINEER:
VONARX ENGINEERING, INC
10785 BUSINESS 21, SUITE A
HILLSBORO, MO, 03050
PHONE: 636.797.8425

PLUMBING:
DESIGN & CONSTRUCTION, INC
13610 BARRETT OFFICE DRIVE SUITE 200
ST. LOUIS, MO, 63021
PHONE: 314.965.8032

MATERIALS

- ACOUSTIC TILE
- BATT INSULATION
- BRICK
- CEMENT BOARD
- CONCRETE
- CONCRETE MASONRY UNIT
- EARTH
- GRAVEL
- GYPSUM WALL BOARD
- PLASTIC LAMINATE
- PLYWOOD
- RIGID INSULATION
- SEALANT
- WOOD BLOCKING
- WOOD FRAMING
- FINISH WOOD
- CERAMIC TILE

SYMBOLS

- GRID LINES (1 / A)
- DETAIL CUT & SHEET NUMBER (9 / A5.02)
- PARTITION TYPE (3ASL)
- ROOM IDENTIFICATION (OUTPATIENT RECEPTION AREA / 2101)
- EXTERIOR ELEVATION & SHEET NUMBER (3 / A3.02)
- SECTION NUMBER & SHEET NUMBER (3 / A4.01)
- REVISION NUMBER (3)
- INTERIOR ELEVATION & SHEET NUMBER (063 / 065 / A7.01 / 066 / 064)
- DOOR NUMBER (1308)
- WINDOW TYPES
- EQUIPMENT
- WALL SECTION NUMBER & SHEET NUMBER (3 / A4.01)
- BUILDING SECTION NO. & SHEET NUMBER (3 / A4.01) (3 / A4.01)
- CRITICAL HOLD DIMENSION FINISH TO FINISH (DIM)

BUILDING CODE DATA

REFER TO G0.01 - BUILDING CODE INFORMATION

ABBREVIATIONS

A.B.	Anchor Bolt
ABV	Above
A.C.	Air Conditioning
A.C.T.	Acoustical Ceiling Tile
A.F.F.	Above Finish Floor
A.F.J.	Attach to Floor Joist
ALUM.	Aluminum
BLDG.	Building
BLKG.	Blocking
BOT.	Bottom
BYND.	Beyond
CL.	Center Line
CANT.	Cantilever
CARP.	Carpet
CHR.	Chrome
C.J.	Control Joint
CLG.	Ceiling
CLR.	Clear
C.M.U.	Concrete Masonry Unit
COL.	Column
COORD.	Coordinate
CONT.	Continue / Continous
DIA.	Diameter
DET.	Detail
DIM.	Dimension
DN.	Down
DR.	Door
DWG.	Drawing
D.F.	Drinking Fountain
E.	East
EA.	Each
E.J.	Expansion Joint
ELEC.	Electrical
ELEV.	Elevation
EQ.	Equal
EXIST.	Existing
EXP. JT.	Expansion Joint
EXT.	Exterior
F.D.	Floor Drain
F.E.C.	Fire Extinguisher Cabinet
F.H.C.	Fire Hose Cabinet
F.T.	Fire Retardant Treated
F.F.	Finished Floor
FIN.	Finished
FL.	Floor
G.W.B.	Gypsum Wall Board (Drywall)
H.P.	High Point
HGT.	Height
HORZ.	Horizontal
HM.	Hollow Metal
HT	Heavy Timber
H.V.A.C.	Heating Ventilation & Air Conditioning
I.D.	Interior Diameter
INSUL.	Insulation
INT.	Interior
J.C.	Janitor's Closet
JT.	Joint
K.D.	Kiln Dried
LAV.	Lavatory
L.P.	Low Point
LVR.	Louver
MRBL.	Marble
MAX.	Maximum
MECH.	Mechanical
MFR.	Manufacturer
MIN.	Minimum
M.O.	Masonry Opening
MTL.	Metal
N.	North
NAT. FIN.	Natural Finish
N.I.C.	Not in Contract
N.T.S.	Not to Scale
OA.	Overall
O.C.	On Center
O.D.	Outside Diameter
OPG.	Opening
OPP.	Opposite
PL.	Plate
PAR.	Parallel
PERP.	Perpendicular
P. LAM.	Plastic Laminate
P.M.	Pressed Metal
PTD.	Painted
P.T.	Pressure Treated
PLYWD.	Plywood
Q.T.	Quarry Tile
R.	Radius
R.D.	Roof Drain
RE.	Regarding
REF.	Refer to
REINF.	Reinforced
REQ'D.	Required
RM.	Room
R.O.	Rough Opening
S	South
SEAL.	Sealant
SC	Solid Core
SCP.	Skim Coat Plaster
SECT.	Section
S.F.	Square Foot
SIM.	Similar
SPEC.	Specifications
S.S.	Stainless Steel
STL.	Steel
STR.	Structure
S.V.F.	Sheet Vinyl Flooring
T&G	Tounge & Groove
TEMP. GL.	Tempered Glass
THK.	Thick
T.O.C.	Top of Concrete
T.O.M.	Top of Masonry
T.O.P.	Top of Parapet
T.O.W.	Top of Wall
TYP.	Typical
U.O.N.	Unless Otherwise Noted
V.B.	Vapor Barrier
V.C.T.	Vinyl Composition tile
VERT.	Vertical
V.I.F.	Verify in Field
V.W.C.	Vinyl Wall Covering
W.	West
WD.	Wood
W/	With
W/O	With out
WC	Wainscott
WP	Water Proof
W. GL.	Wire Glass

DRAWING LIST

GENERAL

G0.00 COVER SHEET
G0.01 BUILDING CODE INFORMATION
G0.02 EGRESS PLANS
G0.03 FIRE WALL AREA PLAN
G0.04 WORK AREA PLANS
G0.05 DEDUCT-ALT AREA PLAN

CIVIL

C1.0 CIVIL TITLE SLEET
C2.0 TOPOGRAPHIC & EXIST. CONDITIONS SURVEY
C3.0 DEMOLITION PLAN
C4.0 SITE PLAN
C4.1 GRADING PLAN
C5.0 ENLARGED GRADING PLAN & CONSTR. DETAILS

STRUCTURAL

S1.0 STRUCTURAL GENERAL NOTES
S2.1 STANDARD DETAILS
S2.2 STANDARD DETAILS
S3.0 FOUNDATION DEMOLITION PLAN
S3.1 FOUNDATION PLAN
S3.2 SLAB ON GRADE PLAN
S3.3 SECOND FLOOR FRAMING PLAN
S3.4 ROOF DEMOLITION PLAN
S3.5 ROOF FRAMING PLAN
S4.1 SECTIONS AND DETIALS
S4.2 SECTIONS AND DETIALS
S4.3 SECTIONS AND DETIALS
S5.0 SHEAR WALL ELEVATIONS

EXISTING

AEX0.01 ARCHITECTURAL FOUNDATION PLAN - EXISTING
AEX0.02 FLOOR PLANS - EXISTING

DEMOLITION

AD1.00 FLOOR PLANS - DEMOLITION

ARCHITECTURE

A0.01 ARCHITECTURAL SITE PLAN - NEW
A0.02 ARCHITECTURAL FOUNDATION PLAN - NEW
A1.01 FLOOR PLANS - DIMENSIONS
A1.02 FLOOR PLANS - PARTITIONS
A1.03 FLOOR PLANS - MILLWORK / FURNISHINGS
A1.04 FLOOR PLANS - EQUIPMENT
A1.05 FLOOR PLANS - FINISHES
A1.06 FLOOR PLANS - REFLECTED CEILING
A1.07 ROOF PLAN
A2.00 BUILDING ELEVATIONS
A2.01 AXONOMETRICS
A3.00 BUILDING SECTIONS
A4.00 WALL SECTIONS
A4.01 WALL SECTIONS
A4.02 DETAILS - EXTERIOR & INTERIOR BUILDING
A5.00 VERTICAL CIRCULATION
A6.00 INTERIOR ELEVATIONS
A6.01 INTERIOR ELEVATIONS
A6.02 INTERIOR ELEVATIONS
A6.03 INTERIOR ELEVATIONS
A6.04 INTERIOR ELEVATIONS
A6.05 INTERIOR ELEVATIONS
A6.06 INTERIOR ELEVATIONS
A6.07 INTERIOR ELEVATIONS
A7.00 PARTITION TYPES & INTERIOR DETAILS
A7.01 RUN DETAILS
A7.02 INTERIOR DETAILS - CAGES, MILLWORK, & SPECIALTY
A7.03 INTERIOR DETAILS - MILLWORK & SPECIALTY
A8.00 DOOR SCHEDULE AND DETAILS
A8.01 WINDOW SCHEDULE AND DETAILS
A9.01 FINISH SCHEDULE, LEGEND

MECHANICAL

M1.00 MECHANICAL SCOPE OF WORK & SYMBOLS
M1.01 MECHANICAL SCHEDULES & DETAILS
M2.01 FIRST FLOOR MECHANIAL PLAN
M2.02 SECOND FLOOR MECHANICAL PLAN
M2.03 ROOF MECHANICAL & EXHAUST AIR PLAN
M3.01 FIRST FLOOR EXHAUST PLAN

ELECTRICAL

E0 ELECTRICAL SPECIFICATIONS
E1.1 ELECTRICAL POWER PLAN - 1ST FLOOR
E1.2 ELECTRICAL POWER PLAN - 2ND FLOOR
E2.1 ELECTRICAL LIGHTING PLAN - 1ST FLOOR
E2.2 ELECTRICAL LIGHTING PLAN - 2ND FLOOR
E3.1 ELECTRICAL HVAC PLAN - 1ST FLOOR
E3.2 ELECTRICAL HVAC PLAN - 2ND FLOOR
E4 ELECTRICAL PANELBOARD SCHEDULES

PLUMBING

P-1 PLUMBING DRAWING 1
P-2 PLUMBING DRAWING 2
P-3 PLUMBING DRAWING 3
P-4 PLUMBING DRAWING 4

GENERAL NOTES

1. All work shall be completed in strict accordance with all applicable codes, ordinances, regulations and any additional requirements so stated by any law, ordinance or regulation pertaining to construction within said limits of the authority (city, county, state or federal) having jurisdiction.
2. The Contractor shall verify and field check all dimensions and conditions prior to the start, fabrication and installation of the work. The Contractor shall review all drawings and specifications for any conditions that may affect the work and shall report to the County any discrepancies for clarification prior to the start of any work. Drawings shall not be scaled for dimensions.
3. The Contractor is responsible for coordination, supervision and layout of all work and for the completion of all installations, including but not limited to allowing adequate space for other structure and equipment (including HVAC), piping, wiring, etc.
4. The Contractor shall furnish a Progress Schedule to the County, as required by Division 1 Specifiications,indicating projected completion dates for all major phases of the Work. The Contractor shall periodically update and advise the County of progress in relation to the said Schedule.
5. All materials, components, systems and finishes shall be installed, assembled, operated and/or applied in strict accordance with the Drawings, Specifications and with the manufacturer's printed specifications, recommendations and/or instructions.
6. The use of the word "provide" or "provided" in connection with any item specified as intended to mean shall be furnished, integrated and installed with all required sub-assemblies, accessories and manufacturer suggestions where so noted.
7. The Contractor shall do all cutting, fitting and patching of work that may be required to make all parts come together properly and fit to receive or to be received by work of others shown upon or reasonably implied by the Drawings and Notes, as specifed in Division 1 Specifications.
8. Where applicable, details and notes shown in any section apply to all similar sections unless otherwise noted.
9. Provide blocking and metal strap backing as indicated in drawings and /or Specifications.
10. Contractor shall patch/match existing or new work damaged during construction as specified in Division 1 Specifications.
11. All M/E/P/IT Drawings to be coordinated with Architectal, Civil, and Structural drawings.
12. Cover plates at electrical receptacles, diffusers and registers shall match finish color of adjacent wall or ceiling surface, unless otherwise indicated.
13. Provide fire stopping / fire safing at all new horizontal openings and/or new openings through fire resistant rated and smoke tight construction.
14. Wall dimensions are to center line of wall and/or structure unless otherwise indicated. Window and door dimensions are to centerline except at masonry openings, coordinate rough opening requirements with schedule information.
15. Contractor shall be responsible for coordinating all necessary holes or adjustments required for electrical interfacing. All electrical work shall conform to the latest edition of the Electrical Code and local ordinances.
16. Provide Submittals in accordance with Division 1 Specification requirements.

NO.	DESCRIPTION	DATE
	REVISION	

ARCHITECTS SEAL

rauhaus freedenfeld & associates

East Coast Office
97 Broadway
Boston, MA 02116
T: 617.338.0050
F: 617.426.2557

West Coast Office
23161 Mill Creek Pkwy #706
Laguna Hills, CA 92653
T: 949.716.8899
F: 949.716.9959

Jefferson County Animal Care Facility
4848 STATE ROUTE 30, HOUSE SPRINGS, MO
County Project # PW19B035BLD

DRAWN BY: Author
CHECKED BY: Checker
SCALE:
DATE: 15 MAR 19
PROJECT NO. 1723

COVER SHEET

PROGRESS SET ☐ BID SET ■ PERMIT SET ☐ CONSTRUCTION SET ☐

© 2019 RAUHAUS FREEDENFELD & ASSOCIATES, LLP

G0.00

ZONING AND CODE REVIEW

PROJECT

JEFFERSON COUNTY ANIMAL CARE FACILITY, 4848 HWY 30 SCOTSDALE, MO 63051
LEVEL 3 ALTERATION OF AN EXISTING CHURCH TO A NEW ANIMAL HOSPITAL + RESOURCE FACILITY INCLUDING ANIMAL HOUSING AND A MEDICAL AREA. SITE DEVELOPMENT INCLUDES MODIFICATION OF EXISTING SITE WORK AND EXISTING PARKING TO REMAIN.

APPLICABLE CODES:

2015 INTERNATIONAL BUILDING CODE (2015 IBC)
2015 INTERNATIONAL ENERGY CONSERVATION CODE, (2015 IECC)
2013 ASHRAE 90.1
2015 INTERNATIONAL EXISTING BUILDING CODE (2015 IEBC), INCLUDING APPENDIX A
2015 INTERNATIONAL MECHANICAL CODE (2015 IMC)
2015 INTERNATIONAL FIRE CODE WITH SC MODIFICATIONS (2015 IFC)
2015 INTERNATIONAL PLUMBING CODE (20125 IPC)
2014 NATIONAL ELECTRIC CODE & JEFFERSON COUNTY ELECTRICAL CODE 2017
2015 INTERNATIONAL ELECTRIC CODE (IEC 2015)
2015 INTERNATIONAL FUEL GAS CODE

DESCRIPTION OF WORK:

THE EXISTING BUILDING IS A 10,033 SF TWO STORY, NON-SPRINKLERED BUILDING. THE CURRENT USE GROUP IS A4 (ASSEMBLY –WORSHIP). THE WORK AREA FOR LEVEL 3 ALTERATIONS ENCOMPASSES THE ENTIRE BUILDING. THE PROJECT INCLUDES AN INCREASE IN USABLE AREA OF APPROXIMATELY10,461 SF. THIS AREA INCREASE ON THE FIRST FLOOR IS APPROXIMATELY 6,457 SF AND ON THE SECOND FLOOR AN AREA OF APPROXIMATELY 4,004 SF. ON COMPLETION THE TOTAL USABLE AREA WILL BE APPROXIMATELY 20,494 SF. THE BUILDING DOES NOT HAVE A BASEMENT. THE SECOND FLOOR CURRENTLY CONTAINS TWO UTILITY ROOMS WITH THE REMAINDER BEING OPEN TO THE FIRST FLOOR BELOW. THE WORK PROPOSES BUILDING A COMPLETE SECOND FLOOR OVER THE CURRENT SANCTUARY FOR STORAGE AND ANIMAL HOUSING. A NEW ELEVATOR AND STAIR WILL BE PROVIDED CONNECTING THE FIRST AND SECOND FLOORS. THERE IS NO INCREASE IN THE BUILDING HEIGHT AS THE CURRENT ROOFLINE WILL BE MAINTAINED AT THE CURRENT ELEVATION. FLOORS AND NEW ROOFS WILL BE WOOD FRAME CONSTRUCTION TO MATCH THE EXISTING. NEW PARTITION WALLS WILL BE EITHER WOOD OR LIGHT GAUGE METAL STUDS AS IDENTIFIED ON THE DRAWINGS. THE REMODELED BUILDING WILL BE PROVIDED WITH A FULLY AUTOMATIC SPRINKLER AND FIRE PROTECTION SYSTEM. THE WORK AREA WILL CHANGE TO A TYPE 'B' BUSINESS OCCUPANCY WITH A CHANGE OF USE FROM ASSEMBLY-WORSHIP TO ANIMAL CARE FACILITY.

GENERAL:

SCOTSDALE IS LOCATED IN EAST MISSOURI. IT IS AN INCORPORATED COMMUNITY AND PART OF JEFFERSON COUNTY.

FLOOD:

FLOOD MAPS FOR THIS AREA INDICATE A MINOR RISK OF FLOODING.

HISTORIC:
NA.

ZONING:

NOT APPLICABLE – COUNTY USE

BUILDING CODE:

CHAPTER 3 USE & OCCUPANCIES:

BUSINESS B: THE OVERALL OCCUPANCY OF OUR FACILITY IS ANIMAL HOSPITAL AND "KENNEL" USES. THIS WOULD INCLUDE THE ENTIRE 1ST FLOOR, EXCEPT THE AGGREGATE AREA OF THE MULTI-PURPOSE ROOM AND INDICATED "STORAGE" ROOMS.

ASSEMBLY A-3: 632 SF. MULTI-PURPOSE ROOM 179. THIS ROOM IS PART OF THE "B" OCCUPANCY AND HAS AN OCCUPANCY LOAD OF 42 PERSONS, WHICH DOES EXCEED THE MAXIMUM ALLOWABLE OF 50. A 1 HOUR FIRE SEPARATION IN ACCORDANCE IBC 2015 SECTION 508.4 AND TABLE 508.4 IS NOT REQUIRED.
THE CURRENT WAITING ROOMS 102 AND 103, DO NOT EXCEED 750 SF. REFER TO IBC-2015 303.1.2.2.

STORAGE S-2: THE (5) STORAGE ROOMS ARE EACH CONSIDERED A PART OF THE AGGREGATE MIXED USES OF A-3, S-2 AND U THAT REQUIRE A 1 HOUR FIRE SEPARATION IN ACCORDANCE IBC 2015 SECTION 508.4 AND TABLE 508.4.

CHAPTER 4 SPECIAL REQUIREMENTS BASED ON USE AND OCCUPANCY:

IBC 2015 SECTION 406 CLASSIFIES THE ANIMAL CONTROL VAN GARAGE, ROOM 121 AS A "PRIVATE GARAGE" AND OTHER THAN THE 1 HOUR FIRE SEPARATION AND UL 325 LISTED AUTOMATIC GARAGE DOOR OPERATORS, THERE ARE NO SPECIAL REQUIREMENTS IN SECTION 406 THAT APPLY.

CHAPTER 5 & 6 HEIGHT & AREA AND CONSTRUCTION TYPES:

BUILDING AREA – APPROXIMATELY 20,494 SF. (CALCULATED AS TOTAL "ROOFED" AND ENCLOSED AREA, AS PER THE IBC 2015 DEFINITION.) CONSTRUCTION TYPE 'V'B, FROM TABLE 506.2,

CONSTRUCTION TYPE / USE GROUP	ALLOWABLE HT (TABLE 504-3)	PROPOSED HT	ALLOWABLE STORIES	PROPOSED STORIES
TYPE 'V' B	60 FT	40 FT (EXISTING)	3 STORIES	EXISTING 2 STORIES

NON-SPRINKLERED – MAXIMUM ALLOWABLE AREA – 9,000 SF
SPRINKLERED – MAXIMUM ALLOWABLE AREA – 27,000 SF

	COMPONENT	FIRE RATING
1	STRUCTURAL FRAME INCLUING COLUMNS, GRIDERS AND TRUSSES	0 HR
2	BEARING WALLS – EXTERIOR AND INTERIOR	0 HR
3	NON-BEARING WALLS AND PARTITIONS – EXTERIOR	0 HR
4	NON-BEARING WALLS AND PARTITIONS – INTERIOR	0 HR
5	FLOOR CONSTRUCTION – INCLUDING BEAMS AND JOISTS	0 HR
6	ROOF CONSTRUCTION – INCLUDING SUPPORTING BEAMS AND JOISTS	0 HR

THE "FRONTAGE" AREA FOR THE BUILDING ALONG A PUBLIC WAY IS GREATER THAN 25% OF THE OVERALL BUILDING PERIMETER. THE CURRENT OPEN SPACE ALONG THIS FRONTAGE IS TO BE DEDICATED TO AN APPROVED FIRE LANE. THE MINIMUM DISTANCE ALONG THIS FRONTAGE FROM THE PROPERTY LINE TO THE BUILDING FRONTAGE IS 20'-0". THE BUILDING WILL INCREASE IN LENGTH BY APPROXIMATELY 46'-0".THE SITE IS WOODED AND SHALL REQUIRE CLEAR CUT OF APPROXIMATELY 30 FEET AND GRADE MODIFICATIONS FOR FIRE TRUCK ACCESS ON 4 SIDES OF THE BUILDING.
BUILDING HEIGHT = 40-0" +/- (CALCULATED AS THE DIMENSION FROM THE GRADE PLANE UP TO THE AVERAGE HEIGHT OF THE HIGHEST ROOF.) EXTERIOR WALLS ARE UNRATED IN ACCORDANCE WITH IBC 2015, TABLE 602 BECAUSE THE DISTANCE BETWEEN THE BUILDING AND PROPERTY LINE EXCEEDS 30 FEET.

CHAPTER 7 FIRE AND SMOKE PROTECTION FEATURES

FIRE SEPARATION WITH 1 HOUR RATED FIRE BARRIERS, AS REQUIRED BY IBC 2015 SECTION 7.07, SHALL BE PROVIDED BETWEEN THE LAUNDRY AND LAUNDRY STORAGE ROOMS 170 AND 175 AND THE INTERNAL EXIT STAIR S-2 AND EGRESS CORRIDOR ON THE FIRST FLOOR TO THE EXTERIOR OF THE BUILDING. DOOR AND FRAME AT THESE ROOMS SHALL BE RATED ¾ HOUR. REFER TO SECTION 7.07 FOR DETAILED DOOR GLAZING REQUIREMENTS.

CHAPTER 8 INTERIOR FINISHES

ALL INTERIOR FINISHES SHALL COMPLY WITH THE PROVISIONS OF THIS CHAPTER FOR CLASS B AND C IN A SPRINKLERED BUILDING.

USE GROUP	EXIT ENCLOSURE & EXIT PASSAGEWAYS	CORRIDORS	ROOMS & ENCLOSED SPACES
B	CLASS B (MIN. FLAME SPREAD INDEX	CLASS C (MIN. FLAME SPREAD	CLASS C FLAME SPREAD INDEX

804.2: ANY CARPET SHALL BE OF CLASS I OR CLASS II MATERIALS IN ACCORDANCE WITH NFPA 253. NO CARPET IS SPECIFIED UNDER THIS CONTRACT.
806.7: INTERIOR TRIM IS ASTM E 84, CLASS C AND DOES NOT EXCEED 10% OF THE AREA OF THE ATTACHED WALL/CEILING.
806.8: WALL BASE COMPLIES WITH REQUIREMENTS.
808.1: ACOUSTICAL CEILING SYSTEMS COMPLY WITH 808.1 INSTALLATION PROVISIONS.

CHAPTER 9 FIRE PROTECTION SYSTEMS

GENERALLY PROVIDE NFPA 13 SPRINKLERS IN ALL AREAS OF THE BUILDING. TYPICAL FIRE EXTINGUISHERS AND CABINETS ARE REQUIRED. SEE IBC 2015 SECTION 906.3(1) FOR SIZE AND DISTRIBUTION REQUIREMENTS. MAXIMUM DISTANCE BETWEEN FIRE EXTINGUISHERS IS 75 FEET WITH A MAXIMUM FLOOR AREA OF 11,250 SF. FIRE (AND SMOKE) ALARM AND DETECTION SYSTEM REQUIREMENTS ARE TO BE PROVIDED. A FIRE COMMAND CENTER IS REQUIRED FOR THIS BUILDING AND IS TO BE LOCATED ALONG THE INSIDE CORRIDOR THAT EXITS TO THE ROAD FRONTAGE AND FIRE ACCESS LANE FOR THE BUILDING. THE FIRE DEPARTMENT CONNECTION SHALL BE VISIBLE FROM THE STREET OR NEAREST POINT OF FIRE DEPARTMENT VEHICLE ACCESS OR AS APPROVED BY THE FIRE CHIEF, IN A LOCATION THAT DOES NOT OBSTRUCT ACCESS TO THE BUILDING BY OTHER FIRE APPARATUS. IMMEDIATE ACCESS TO THE CONNECTION NEEDS TO BE MAINTAINED WITH A CLEAR SPACE OF 36" X 36" X 78" HIGH.

DESCRIPTION	ALLOWABLE/REQUIRED
FIRE SPRINKLER SYSTEM (903.2) GROUP B	REQUIRED
FIRE EXTINGUISHERS (906.1,NFPA 10)	REQUIRED AND PROVIDED PER 906.1 AND LOCAL FIRE MARSHALL
FIRE ALARM & SMOKE DETECTION SYSTEM (TABLE 907.2, NFPA 72)	SEE ELECTRICAL DRAWINGS FOR PROVISIONS
SMOKE CONTROL SYSTEM S (909.0)	NOT REQUIRED
SMOKE AND HEAT VENTS (910.0)	NOT REQUIRED

NOTE: REFER TO PLUMBING, MECHANICAL & ELECTRICAL DRAWINGS FOR SYSTEM DESCRIPTIONS & NARRATIVES.
TABLE 906.3.1 (PORTABLE) FIRE EXTINGUISHERS FOR CLASS A FIRE HAZARDS:
COMPLIES WITH MAX FLOOR AREA FOR LIGHT (LOW) HAZARD OCCUPANCY - 11,250 SF AND MAX TRAVEL DISTANCE TO EXTINGUISHER - 75F
A SPRINKLER ROOM SHALL BE ADDED AT GRADE ON AN EXTERIOR WALL OR WITHIN 10 FEET OF THE EXTERIOR WALL WHERE THE WATER SERVICE ENTERS THE BUILDING AND EASILY ACCESSIBLE BY FIRE DEPARTMENT PERSONNEL. VALVES AND CONNECTIONS TYPICALLY REQUIRE 6-8 LINEAR FEET OF EXTERIOR OR PERPENDICULAR WALL AND AT LEAST A 36" CLEAR WORKING AISLE IN FRONT OF THE VALVES.

CHAPTER 10 – MEANS OF EGRESS

ALL CORRIDORS CAN BE NON-RATED EXCEPT THE CORRIDORS ATTACHED TO EGRESS STAIR S-2 WHICH ARE TO BE OF 0NE-HOUR RATED CONSTRUCTION TO THE POINT OF EGRESS FROM THE BUILDING.

OCCUPANT LOADS – MAX FLOOR AREA PER PERSON:
B 100 SF. GROSS / PERSON.
S-2 300 SF. GROSS / PERSON.

DESCRIPTION	ALLOWABLE/REQUIRED	ALLOWABLE/PROVIDED
GENERAL MEANS OF EGRESS – IBC 1103.2	7'-6" CEILING HEIGHT MIN. 6'-8" ALLOWED FOR PROTUDING OBJECTS	COMPLIES
OCCUPANCY LOADS – IBC TABLE 1004.1.1	B=100 GROSS SF S-2 = 300 GROSS SF	COMPLIES SEE EGRESS PLANS
ACCESSIBLE MEANS OF EGRESS – IBC 1009	MINIMUM 2 ACCESSIBLE MEANS OF EGRESS (NEW BUILDINGS)	COMPLIES ACCESSIBLE EXITS PROVIDED
NUMBER OF EXITS – IBC TABLE 1006.2.1	AS PROVIDED – SEE FLOOR PLANS	COMPLIES SEE EGRESS PLANS
MAX. COMMON PATH OF EGRESS TRAVEL – IBC TABLE 1006.2.1	100 FEET	COMPLIES
EXIT SEPARATION – IBC 1017.1	NOT LESS THAN 1/3 THELENGTHOF THE MAX. OVERALL DIAGONAL OF THE BUILDING	COMPLIES
EXIT ACCESS – IBC TABLE 1017.2		COMPLIES
CORRIDORS – IBC 1020.1	LESS OR MORE THAN 30 OCCUPANTS – NO FIRE RESISTANCE RATING	COMPLIES
DEAD END CORRIDORS – IBX 1020.4	LESS THAN 50 FEET	COMPLIES

NOTE: ABOVE GROSS SF. MEASURED FROM INSIDE FACE OF EXTERIOR WALLS AND CENTERLINE OF PARTITIONS OF BORDERING ROOMS.

1004.5 OUTDOOR AREAS. YARDS, PATIOS, COURTS AND SIMILAR OUTDOOR AREAS ACCESSIBLE TO AND USABLE BY THE BUILDING OCCUPANTS SHALL BE PROVIDED WITH *MEANS OF EGRESS* AS REQUIRED BY THIS CHAPTER. THE *OCCUPANT LOAD* OF SUCH OUTDOOR AREAS SHALL BE ASSIGNED BY THE *BUILDING OFFICIAL* IN ACCORDANCE WITH THE ANTICIPATED USE. WHERE OUTDOOR AREAS ARE TO BE USED BY PERSONS IN ADDITION TO THE OCCUPANTS OF THE BUILDING, AND THE PATH OF EGRESS TRAVEL FROM THE OUTDOOR AREAS PASSES THROUGH THE BUILDING, *MEANS OF EGRESS* REQUIREMENTS FOR THE BUILDING SHALL BE BASED ON THE SUM OF THE *OCCUPANT LOADS* OF THE BUILDING PLUS THE OUTDOOR AREAS.

EXCEPTIONS:
1. OUTDOOR AREAS USED EXCLUSIVELY FOR SERVICE OF THE BUILDING NEED ONLY HAVE ONE *MEANS OF EGRESS*.

CHAPTER 12 – INTERIOR ENVIRONMENT

THE PROVISIONS IDENTIFIED IN THIS CHAPTER RELATIVE TO THE BUILDING TYPE FOR TEMPERATURE CONTROL, VENTILATION, LIGHTING, YARDS AND COURTS, SOUND TRANSMISSION, ROOM DIMENSIONS, SURROUNDING MATERIALS AND RODENT-PROOFING ASSOCIATED WITH THE INTERIOR SPACES OF THE BUILDING SHALL BE MET.
PROPOSED BUILDING IEBC 2015 LEVEL III ALTERATIONS ARE IN COMPLIANCE; REFER TO DIMENSION PLAN, PARTITION TYPES, & MECHANICAL DRAWINGS

ACCESSIBILITY

GENERAL: ANSI A117.1-2015, SC ACCESSIBILITY ACT. THE BUILDING AND FACILITY SHALL BE DESIGNED AND CONSTRUCTED TO BE ACCESSIBLE IN ACCORDANCE WITH THIS CODE AND ANSI A117.1 (CURRENT EDITION).

MISSOURI AAB REQUIREMENTS: THE BUILDING IS IN COMPLIANCE WITH ANSI A117.1 -2009, SC ACCESSIBILITY AND IBC 2015, CHAPTER 11 - ACCESSIBILITY,
JEFFERSON COUNTY AMERICAN WITH DISABILITY ACT / SECTION 504..

ENERGY CONSERVATION

GENERAL: IECC 2015.

NO.	DESCRIPTION	DATE

ARCHITECTS SEAL

rauhaus freedenfeld & associates
East Coast Office
97 Broadway
Red Bank, NJ 07701
T: 617.338.0050
F: 617.420.2557
West Coast Office
23101 Moulton Pkwy #706
Laguna Hills, CA 92653
T: 949.716.8899
F: 949.716.9959

Jefferson County Animal Care Facility
4848 STATE ROUTE 30, HOUSE SPRINGS, MO
County Project # PW19B035BLD

DRAWN BY: Author
CHECKED BY: Checker
SCALE:
DATE: 15 MAR 19
PROJECT NO: 1723

BID SET ■ PERMIT SET ☐ CONSTRUCTION SET ☐ PROGRESS SET ☐

BUILDING CODE INFORMATION

© 2019 RAUHAUS FREEDENFELD & ASSOCIATES, LLP

G0.01

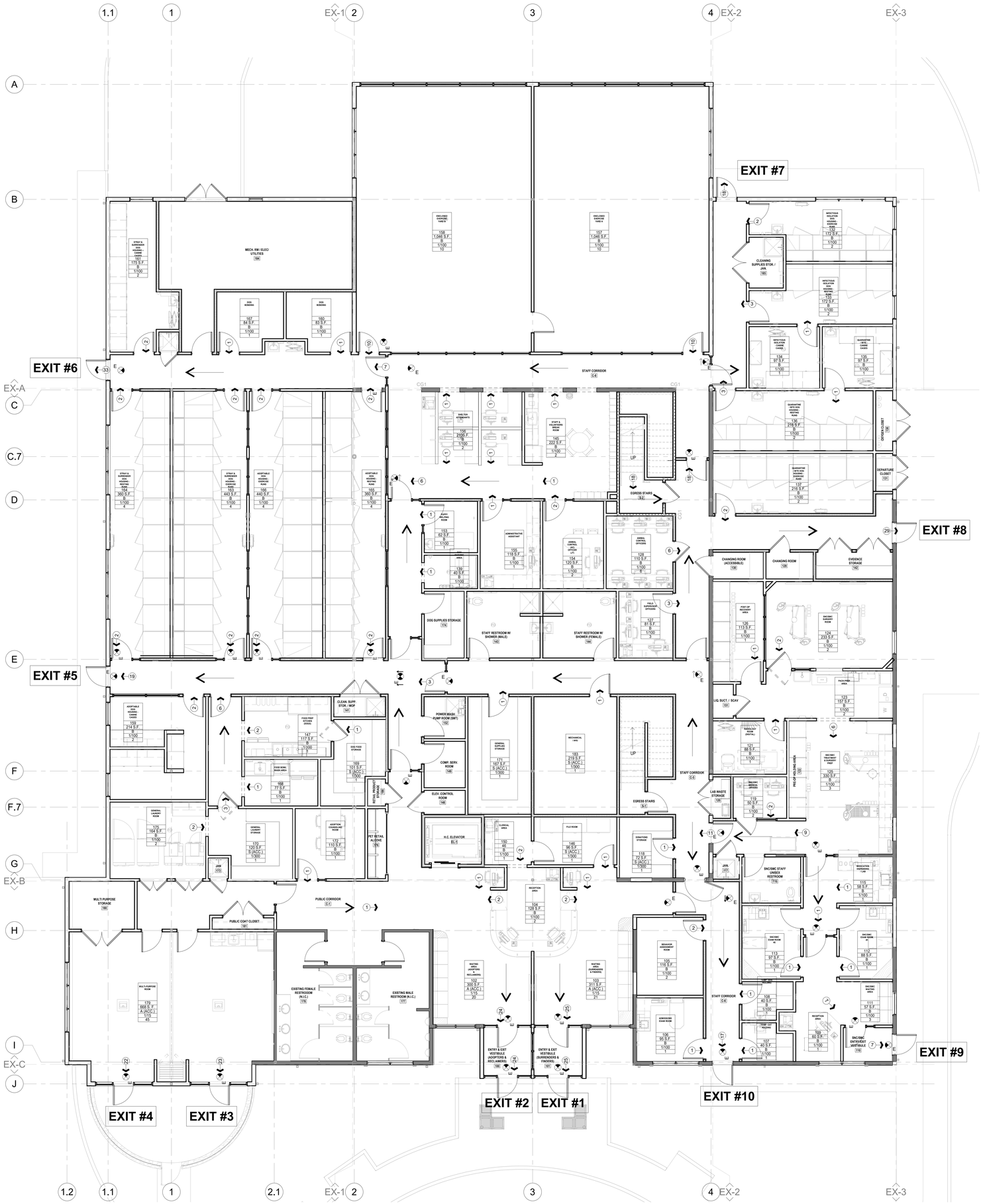

1 FIRST FLOOR PLAN - EGRESS
3/16" = 1'-0"

OCCUPANCY LOAD CALCULATION CRITERIA:

1. ALL PRIMARY BUSINESS USE ROOM, SPACE, AND AREA OCCUPANCY LOADS ARE CALCULATED AT 100 GROSS SF. PER OCCUPANT AS PER STATE AND IBC REQUIREMENTS.
2. ANY BUSINESS ACCESSORY ASSEMBLY MULTI-PURPOSE ROOM OCCUPANCY LOAD IS CALCULATED AS UNCONCENTRATED TABLE AND CHAIRS AS PER STATE AND IBC REQUIREMENTS.
3. ANY BUSINESS ACCESSORY ASSEMBLY A-3 WAITING OR OTHER A-3 USE OCCUPANCY LOAD IS CALCULATED AS THE TOTAL NUMBER OF FIXED SEATS OR AT 15 NET SF. AS PER STATE AND IBC REQUIREMENTS.
4. ANY EXTERIOR EXERCISE YARD OR PLAY AREA OCCUPANCY LOAD IS TO BE SET, (POSTED), BY THE BUILDING OFFICIAL.

OCCUPANCY TAG LEGEND

ROOM NAME	(ROOM NAME)
ROOM NO.	(ROOM NUMBER)
SQ. FT.	(GROSS SQUARE FOOTAGE OF ROOM OR AREA = GSF.)
OCC. TYPE	(OCCUPANCY TYPE = USE)
OCC. CALC	(OCCUPANCY CALCULATION = GROSS SF. PER OCCUPANT)
OCC. TOTAL	(OCCUPANCY TOTAL = CALCULATED NUMBER OF OCCUPANTS IN ROOM OR AREA)

NOTE:
REFER TO DIMENSION FLOOR PLAN FOR ADDITIONAL RATED SEPARATION PARTITION LOCATIONS

3 EGRESS PLAN NOTES
1/4" = 1'-0"

EXIT CAPACITY CHART

EXIT CAPACITY			
MAX. CAPACITY WIDTH = 0.2"/OCCUPANT			
EXIT #	**DOOR WIDTH**	**DOOR CAPACITY (MAX.)**	**ACTUAL USE**
1	33"	165	25
2	33"	165	24
3	33"	165	23
4	33"	165	22
5	33"	165	19
6	33"	165	33
7	33"	165	18
8	33"	165	29
9	33"	165	7
10	33"	165	17
	TOTAL	1,650	217

EGRESS PLAN LEGEND

- PRIMARY MEANS OF EGRESS DIRECTION TOWARD EXIT
- (#) OCCUPANT LOAD FROM ROOM OR CUMULATIVE AREA
- NON-RATED PARTITION
- 1-HR RATED PARTITION
- EXISTING WALL TO BE RATED
- WALL/ELEMENT NOT IN CONTRACT

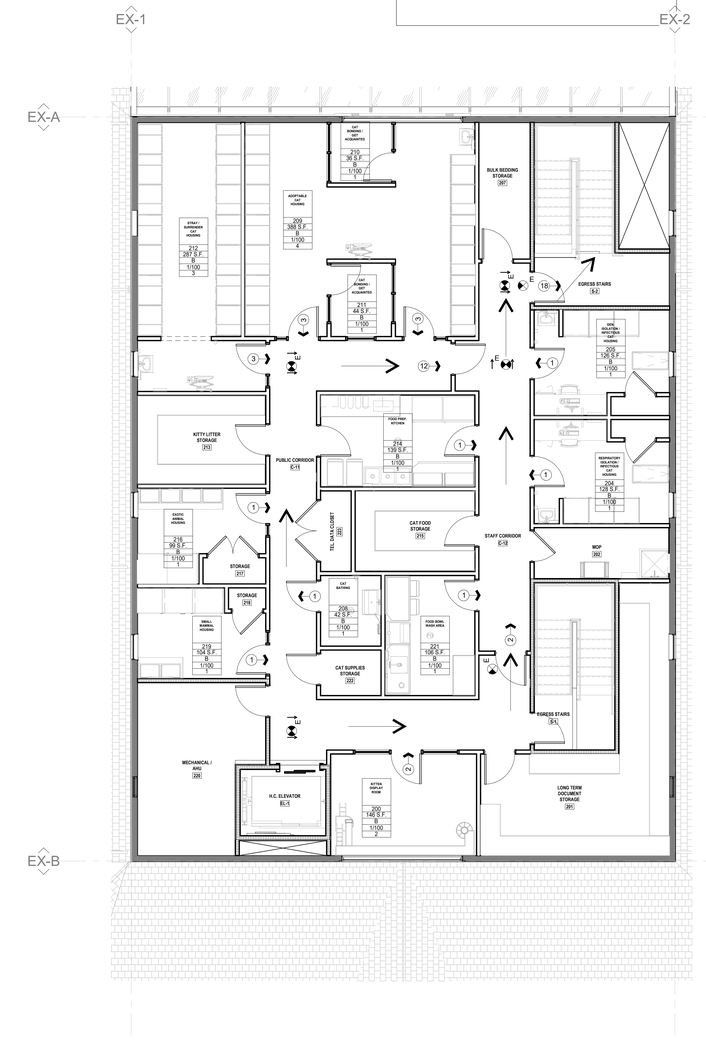

2 SECOND FLOOR PLAN - EGRESS
3/16" = 1'-0"

PROJECT NORTH
TRUE NORTH

NO.	REVISION DESCRIPTION	DATE

ARCHITECTS SEAL

rauhaus freedenfeld & associates

West Coast Office
23101 Moulton Pkwy #706
Laguna Hills, CA 92653
T: 949.716.8899
F: 949.716.9969

East Coast Office
97 Broadway
Belmont, MA 02478
T: 617.338.0050
F: 617.420.2557

Jefferson County Animal Care Facility
4848 STATE ROUTE 30, HOUSE SPRINGS, MO
County Project # PW19B0355BLD

DRAWN BY:	Author
CHECKED BY:	Checker
SCALE:	As indicated
DATE:	15 MAR 19
PROJECT NO:	1723

CONSTRUCTION SET ☐ PERMIT SET ☐ BID SET ■ PROGRESS SET ☐

EGRESS PLANS

G0.02

©2019 RAUHAUS FREEDENFELD & ASSOCIATES, LLP.

FIRE SEPERATION AREAS

AREA #1	4,861 SF
AREA #2	336 SF
AREA #3	3,997 SF
AREA #4	7,038 SF
AREA #5	3,850 SF

PROJECT NORTH
TRUE NORTH

1 01 - FIRST FLOOR - EVERYTHING ON - FIRE AREAS
3/16" = 1'-0"

2 02 - SECOND FLOOR - EVERYTHING ON - FIRE AREAS
3/16" = 1'-0"

NO.	DESCRIPTION	DATE

ARCHITECTS SEAL

rfa rauhaus freedenfeld & associates

East Coast Office
97 Broadway
Braintree, MA 02184
T: 617.338.0050
F: 617.420.2557

West Coast Office
23161 Mill Creek Way #706
Laguna Hills, CA 92653
T: 949.716.8899
F: 949.716.9959

Jefferson County Animal Care Facility

4848 STATE ROUTE 30, HOUSE SPRINGS, MO

County Project # PW19B0355BLD

DRAWN BY:	Author
CHECKED BY:	Checker
SCALE:	As indicated
DATE:	15 MAR 19
PROJECT NO.	1723

CONSTRUCTION SET ☐ PERMIT SET ☐ BID SET ■ PROGRESS SET ☐

FIRE WALL AREA PLAN

© 2019 RAUHAUS FREEDENFELD & ASSOCIATES, LLP

G0.03

WORK AREA LEGEND

TOTAL BASE BID PROJECT AREA:		**19,939 SF**
	EXISTING TO REMAIN (N.I.C.):	**476 SF**
	RENOVATION	**7,866 SF**
	NEW CONSTRUCTION	**12,073 SF**

1 FIRST FLOOR PLAN - WORK AREA
3/16" = 1'-0"

2 SECOND FLOOR PLAN - WORK AREA
3/16" = 1'-0"

Jefferson County Animal Care Facility
4848 STATE ROUTE 30, HOUSE SPRINGS, MO
County Project # PW19B035BLD

WORK AREA PLANS

G0.04

REVISION: NO. | DESCRIPTION | DATE

ARCHITECTS SEAL

rauhaus freedenfeld & associates
West Coast Office
23161 Mill Creek Way #106
Laguna Hills, CA 92653
T: 949.716.8899
F: 949.716.9959
East Coast Office
97 Broadway
Revere, MA 02151
T: 617.338.0050
F: 617.420.2557

DRAWN BY: Author | CHECKED BY: Checker | SCALE: | DATE: 15 MAR 19 | PROJECT NO: 1723

PROGRESS SET ☐ | BID SET ■ | PERMIT SET ☐ | CONSTRUCTION SET ☐

© 2019 RAUHAUS FREEDENFELD & ASSOCIATES, LLP

DEDUCT-ALTERNATE LEGEND

TOTAL BASE BID PROJECT AREA:	**19,939 SF**
EXISTING AREA TO REMAIN (N.I.C.):	**476 SF**
DEDUCT ALTERNATE AREA #1 (EXERCISE YARD)	**2,158 SF**
DEDUCT ALTERNATE AREA #2 (SNC/SMC)	**1,886 SF**

1 FIRST FLOOR PLAN - ADD DEDUCT
3/16" = 1'-0"

2 SECOND FLOOR PLAN - ADD DEDUCT
3/16" = 1'-0"

NO.	REVISION DESCRIPTION	DATE

ARCHITECTS SEAL

rauhaus freedenfeld & associates

East Coast Office
97 Broadway
Red Bank, NJ 07701
T: 617.338.0050
F: 617.420.2557

West Coast Office
23101 Moulton Pkwy #106
Laguna Hills, CA 92653
T: 949.716.8899
F: 949.716.9959

Jefferson County Animal Care Facility

4848 STATE ROUTE 30, HOUSE SPRINGS, MO

County Project # PW19B0355BLD

DRAWN BY: Author
CHECKED BY: Checker
SCALE:
DATE: 15 MAR 19
PROJECT NO. 1723

PROGRESS SET ☐ BID SET ■ PERMIT SET ☐ CONSTRUCTION SET ☐

DEDUCT-ALT AREA PLAN

G0.05

©2019 RAUHAUS FREEDENFELD & ASSOCIATES, LLP.

JEFFERSON COUNTY ANIMAL RESOURCE CENTER

SITE DEVELOPMENT PLANS

PART OF THE SOUTHEAST QUARTER OF SECTION 5, TOWNSHIP 42 NORTH, RANGE 4 EAST

Jefferson County, Missouri

GENERAL NOTES

1. THE UTILITIES SHOWN HEREIN WERE PLOTTED FROM AVAILABLE INFORMATION AND DO NOT NECESSARILY REFLECT THE ACTUAL EXISTENCE, NON-EXISTENCE, SIZE, TYPE, OR LOCATION OF THESE OR OTHER UTILITIES. THE CONTRACTOR SHALL BE RESPONSIBLE FOR VERIFYING THE ACTUAL LOCATION OF ALL UTILITIES, SHOWN OR NOT SHOWN, AND SAID UTILITIES SHALL BE LOCATED IN THE FIELD PRIOR TO ANY CONSTRUCTION OF IMPROVEMENTS. THESE PROVISIONS SHALL IN NO WAY ABSOLVE ANY PARTY FROM COMPLYING WITH THE UNDERGROUND FACILITY SAFETY AND DAMAGE PREVENTION ACT, CHAPTER 319 RSMo.
2. ALL ELEVATIONS ARE BASED ON U.S.G.S. DATUM.
3. ELEVATION CONTOURS AND BOUNDARY SURVEY PREPARED BY ASSOCIATED LAND SURVEYORS.
4. ALL MATERIALS AND METHODS OF CONSTRUCTION TO MEET THE CURRENT STANDARDS AND SPECIFICATIONS OF JEFFERSON COUNTY.
5. ALL GRADED AREAS SHALL BE PROTECTED FROM EROSION BY EROSION CONTROL DEVICES AND/OR SEEDING AND MULCHING AS REQUIRED BY THE JEFFERSON COUNTY PUBLIC WORKS DEPT. & MISSOURI DNR.
6. PRIOR TO BEGINNING ANY WORK ON THE SITE, THE DEVELOPER SHALL HAVE A PRECONSTRUCTION CONFERENCE WITH THE PUBLIC WORKS DEPARTMENT INSPECTOR PRIOR TO ANY CLEARING , GRADING, OR INSTALLATION OF IMPROVEMENTS.
7. GRADING CONTRACTOR SHALL INSTALL SILTATION CONTROL PRIOR TO STARTING THE GRADING. ADDITIONAL SILTATION CONTROL DEVICES SHALL BE INSTALLED PER JEFFERSON COUNTY.
8. ALL FILLS AND BACKFILLS SHALL BE MADE OF SELECTED EARTH MATERIALS, FREE FROM BROKEN MASONRY, ROCK, FROZEN EARTH, RUBBISH, ORGANIC MATERIAL AND DEBRIS.
9. GRADING CONTRACTOR SHALL KEEP EXISTING ROADWAYS CLEAN OF MUD AND DEBRIS AT ALL TIMES.
10. PROPOSED CONTOURS SHOWN ARE FINISHED ELEVATIONS ON PAVED AREAS.
11. NO GRADE SHALL EXCEED 3:1 SLOPE.
12. A GRADING PERMIT IS REQUIRED PRIOR TO ANY GRADING ON THE SITE. NO CHANGE IN WATERSHEDS SHALL BE PERMITTED.
13. INTERIM STORMWATER DRAINAGE CONTROL IN THE FORM OF SILTATION CONTROL MEASURES ARE REQUIRED.
14. THE DEVELOPER IS REQUIRED TO PROVIDE ADEQUATE STORMWATER SYSTEMS IN ACCORDANCE WITH JEFFERSON COUNTY STANDARDS.
15. ALL STORMWATER SHALL BE DISCHARGED AT AN ADEQUATE NATURAL DISCHARGE POINT.
16. ADEQUATE TEMPORARY OFF-STREET PARKING SHALL BE PROVIDED FOR CONSTRUCTION EMPLOYEES. PARKING ON NON-SURFACED AREAS SHALL BE PROHIBITED IN ORDER TO ELIMINATE THE CONDITION WHEREBY MUD FROM CONSTRUCTION AND EMPLOYEE VEHICLES IS TRACKED ONTO THE PAVEMENT CAUSING HAZARDOUS ROADWAY AND DRIVING CONDITIONS.
17. THE DEVELOPER IS ADVISED THAT UTILITY COMPANIES WILL REQUIRE COMPENSATION FOR RELOCATION OF THEIR UTILITY FACILITIES WITHIN PUBLIC ROAD RIGHT-OF-WAY. UTILITY RELOCATION COST SHALL BE CONSIDERED THE DEVELOPER'S RESPONSIBILITY. THE DEVELOPER SHOULD ALSO BE AWARE OF EXTENSIVE DELAYS IN UTILITY COMPANY RELOCATION AND ADJUSTMENTS. SUCH DELAYS WILL NOT CONSTITUTE A CAUSE TO OCCUPANCY PRIOR TO COMPLETION OF ROAD IMPROVEMENTS.
18. THE OWNER SHALL, AT ALL TIMES, CONTAIN MUD AND OTHER SPOILS ON THIS SITE. NO VEHICLE, TRAILER OR CONSTRUCTION EQUIPMENT IS TO DEPOSIT MUD OR ANY OTHER MATERIAL ON PUBLIC STREETS. PROJECT WILL BE STOPPED IF STREETS ARE NOT CLEANED IMMEDIATELY.
19. GRAVOIS ROAD SHALL BE KEPT OPEN TO TRAFFIC DURING ALL PHASES OF CONSTRUCTION OF IMPROVEMENTS IN THE RIGHT-OF-WAY. NO DRIVING LANES SHALL BE CLOSED WITHOUT PRIOR WRITTEN PERMISSION FROM THE JEFFERSON COUNTY PUBLIC WORKS DEPARTMENT.
20. THE CONTRACTOR SHALL FURNISH, MAINTAIN, AND REMOVE TRAFFIC CONTROL DEVICES FOR THE PURPOSE OF REGULATING, WARNING, AND DIRECTING TRAFFIC DURING ALL PHASES OF CONSTRUCTION IN PILLEN ROAD. ALL FLAGMEN, BARRICADES, WARNING SIGNS, ETC. SHALL CONFORM TO THE MANUAL FOR UNIFORM TRAFFIC CONTROL DEVICES.
21. ENTRANCE PERMIT IS REQUIRED FROM JEFFERSON COUNTY DEPARTMENT OF PUBLIC WORKS.

GRADING NOTES:

1. THE CONTRACTOR SHALL NOTIFY JEFFERSON COUNTY DEPT. OF PUBLIC WORKS A MIN. OF 48 HOURS PRIOR TO THE COMMENCEMENT OF GRADING AND/OR CONSTRUCTION.
2. PARKING ON NON-SURFACED AREAS IS PROHIBITED IN ORDER TO ELIMINATE THE CONDITION WHEREBY MUD FROM CONSTRUCTION AND EMPLOYEE VEHICLES IS TRACKED ONTO PAVEMENT CAUSING HAZARDOUS ROADWAY AND DRIVING CONDITIONS. CONTRACTOR SHALL KEEP ROAD CLEAR OF MUD AND DEBRIS.
3. THE STREETS SURROUNDING THIS DEVELOPMENT AND ANY STREET USED FOR CONST. ACCESS THERETO SHALL BE CLEANED THROUGHOUT THE DAY.
4. EROSION AND SILTATION CONTROL SHALL BE INSTALLED PRIOR TO ANY GRADING AND BE MAINTAINED THROUGHOUT THE PROJECT UNTIL ACCEPTANCE OF THE WORK BY THE OWNER AND/OR CONTROLLING REGULATORY AGENCY AND ADEQUATE VEGETATIVE GROWTH INSURES NO FURTHER EROSION OF THE SOIL.
5. ADDITIONAL SILTATION CONTROL MAY BE REQUIRED AS DEEMED NECESSARY BY THE VILLAGE OF SCOTTSDALE AND JEFFERSON COUNTY.
6. TEMPORARY SILTATION CONTROL MEASURES (STRUCTURAL) SHALL BE MAINTAINED BY THE CONTRACTOR UNTIL VEGETATIVE COVER IS ESTABLISHED AT A SUFFICIENT DENSITY TO PROVIDE EROSION CONTROL ON SITE.
7. WHERE NATURAL VEGETATION IS REMOVED DURING GRADING, VEGETATION SHALL BE REESTABLISHED IN SUCH A DENSITY AS TO PREVENT EROSION.
8. WHEN CLEARING AND/OR GRADING OPERATIONS ARE COMPLETED OR SUSPENDED FOR MORE THAN 30 DAYS, ALL NECESSARY PRECAUTIONS SHALL BE TAKEN TO RETAIN SOIL MATERIALS ON SITE. PROTECTIVE MEASURES MAY BE REQUIRED BY THE DIRECTOR OF PUBLIC WORKS/ CITY ENGINEER SUCH AS PERMANENT SEEDING, PERIODIC WETTING, MULCHING, OR OTHER SUITABLE MEANS.
9. IF CUT AND FILL OPERATIONS OCCUR DURING A SEASON NOT FAVORABLE FOR IMMEDIATE ESTABLISHMENT OF A PERMANENT GROUND COVER, A FAST GERMINATING ANNUAL SUCH AS RYE GRASSES OR SUDAN GRASSES SHALL BE UTILIZED TO RETARD EROSION, IF ADEQUATE STORMWATER DETENTION AND EROSION CONTROL DEVICES HAVE NOT BEEN ESTABLISHED.
10. ALL FINISHED GRADES (AREAS NOT TO BE DISTURBED BY FUTURE IMPROVEMENT) IN EXCESS OF 20% SLOPES (5:1) SHALL BE MULCHED AND TACKED AT THE RATE OF 100 POUNDS PER 1000 SQUARE FEET WHEN SEEDED.
11. THE LOT SHALL BE SEEDED AND MULCHED AT THE MIN. RATES DEFINED BY A SOIL STUDY OF THE ONSITE SOIL AND BORROW MATERIAL.
12. IT IS THE CONTRACTOR'S RESPONSIBILITY TO ENSURE THAT NO EXCAVATION SHALL BE MADE SO CLOSE TO THE PROPERTY LINE AS TO ENDANGER ANY ADJOINING PROPERTY OR ANY PUBLIC OR PRIVATE STREET WITHOUT SUPPORTING AND PROTECTING SUCH PUBLIC OR PRIVATE STREET OR PROPERTY FROM SETTLING, CRACKING OR OTHER DAMAGE.
13. STORM SEWER PIPES, OUTLETS AND CHANNELS SHALL BE PROTECTED BY SILT BARRIERS AND KEPT FREE OF WASTE AND SILT AT ALL TIMES PRIOR TO FINAL SURFACE STABILIZATION AND/OR PAVING.
14. SILTATION FENCES SHALL BE INSPECTED PERIODICALLY FOR DAMAGE AND FOR THE AMOUNT OF SEDIMENT WHICH HAS ACCUMULATED. REMOVAL OF SEDIMENT WILL BE REQUIRED WHEN IT REACHES 1/2 THE HEIGHT OF THE SILTATION FENCE.
15. STRAW BALES SHALL BE INSPECTED PERIODICALLY FOR DETERIORATION. BALES WHICH HAVE ROTTED OR FAILED SHALL BE REPLACED. REMOVAL OF SEDIMENT WILL BE REQUIRED WHEN IT REACHES 1/2 THE HEIGHT OF THE BALES.
16. ALL FILLS PLACED UNDER PROPOSED STORM AND SANITARY SEWER LINES AND/OR PAVED AREAS, INCLUDING TRENCH BACKFILLS WITHIN AND OFF THE ROAD RIGHT-OF-WAY, SHALL BE COMPACTED TO 90% OF THE MAXIMUM DENSITY AS DETERMINED BY THE "MODIFIED AASHTO T-180 COMPACTION TEST" (ASTM D-1557) FOR THE ENTIRE DEPTH OF FILL. COMPACTED GRANULAR BACKFILL IS REQUIRED IN ALL TRENCH EXCAVATION WITHIN THE STREET RIGHT-OF-WAY AND UNDER ALL PAVED AREAS. ALL TESTS SHALL BE PERFORMED UNDER THE DIRECTION OF AND VERIFIED BY A SOILS ENGINEER CONCURRENT WITH GRADING AND BACKFILLING OPERATIONS.
17. ALL TRASH AND DEBRIS ONSITE, EITHER EXISTING OR FROM CONSTRUCTION, MUST BE REMOVED AND PROPERLY DISPOSED OF OFFSITE.
18. DEBRIS AND FOUNDATION MATERIAL FROM ANY EXISTING ON-SITE BUILDING OR STRUCTURE WHICH IS SCHEDULED TO BE RAZED FOR THIS DEVELOPMENT MUST BE PROPERLY SHALL BE STOCKPILED AS DIRECTED BY THE GEOTECHNICAL ENGINEER FOR USE AS ROCK BLANKET OR IN THE ROCK BUTTRESS' REQUIRED ON SITE.
19. THE WELL AND ON-SITE SEWAGE DISPOSAL ON THIS PROPERTY SHALL BE PROTECTED DURING CONSTRUCTION IN A MANNER ACCEPTABLE TO JEFFERSON COUNTY AND THE MISSOURI DEPARTMENT OF NATURAL RESOURCES.
20. ALL EXCAVATIONS, GRADING OR FILLING SHALL HAVE A FINISHED GRADE NOT TO EXCEED A 3:1 SLOPE (33%), UNLESS SPECIFICALLY APPROVED OTHERWISE.

STORM SEWER NOTES:

1.) ALL MATERIALS AND METHODS OF CONSTRUCTION FOR STORM SEWERS TO MEET REQUIREMENTS OF JEFFERSON COUNTY.

2.) ALL TRENCHES UNDER AREAS TO BE PAVED AND UNDER EXISTING PAVING SHALL BE GRANULARLY FILLED WITH 3/4" MINUS CRUSHED LIMESTONE ONLY. BACKFILL SHALL BE PLACED IN ACCORDANCE WITH JEFFERSON COUNTY STANDARDS.

3.) ALL REINFORCED CONCRETE PIPE SHALL BE CLASS III PIPES

4.) CONTRACTOR TO START LAYING PIPE AT DOWNSTREAM MANHOLE AND WORK UPSTREAM.

5.) TYPE "C" BEDDING PER M.S.D. STANDARDS REQUIRED FOR PIPES IN ROCK.

6.) THE CONTRACTOR SHALL BE RESPONSIBLE FOR COORDINATION OF UTILITY CONNECTIONS FROM THE EXTERIOR TO INTERIOR OF THE BUILDING

EARTHWORK NOTES:

BULK CUT.....3,750 CUBIC YARD

BULK FILL.....+ CUBIC YARD

THE ENGINEER HAS CALCULATED THE ABOVE QUANTITIES OF EARTHWORK TO BE REGARDED AS AN ESTIMATE OF THE BULK MOVEMENT OR REDISTRIBUTION OF SOILS ON THIS PROJECT. AS AN ESTIMATE, THESE QUANTITIES ARE INTENDED FOR GENERAL USE, AND THE ENGINEER ASSUMES NO LIABILITY FOR COST OVERRUNS DUE TO EXCESS EXCAVATED MATERIALS OR SHORTAGES OF FILL.

THE QUANTITIES ESTIMATED FOR EACH OF THE IMPROVEMENT ITEMS LISTED ABOVE ARE BASED UPON THE HORIZONTAL AND VERTICAL LOCATION OF THE IMPROVEMENTS AS PROPOSED ON THE SITE ENGINEERING PLANS PREPARED BY J. R. GRIMES CONSULTING ENGINEERS.

THE ENGINEER'S EARTHWORK ESTIMATE DOES NOT INCLUDE ANY OF THE FOLLOWING ITEMS REQUIRING EARTHWORK THAT MAY BE NECESSARY FOR COMPLETION OF THE PROJECT: MISCELLANEOUS UNDERGROUND CONDUITS, INCLUDING SEWER LINES AND WATER MAINS LESS THAN TWENTY-FOUR INCHES IN DIAMETER, STANDARD MANHOLES; PROCESS OR TRANSFER PIPING; ELECTRICAL OR TELEPHONE CONDUITS; BASES FOR LIGHT STANDARDS; BUILDING FOOTINGS AND FOUNDATIONS, ETC.

THE ENGINEER ASSUMES NO RESPONSIBILITY FOR THE ACTUAL SIZE OF THE FIELD EXCAVATIONS MADE FOR THE INSTALLATION OF UNDERGROUND STRUCTURES, AND AS SUCH, THE ACTUAL QUANTITIES OF EARTHWORK FROM SUCH ITEMS MAY VARY FROM THE ESTIMATE SHOWN ABOVE.

THE ENGINEER ASSUMES NO RESPONSIBILITY FOR COSTS INCURRED DUE TO REMOVAL UNSUITABLE MATERIAL WHICH MUST BE REMOVED FROM SITE.

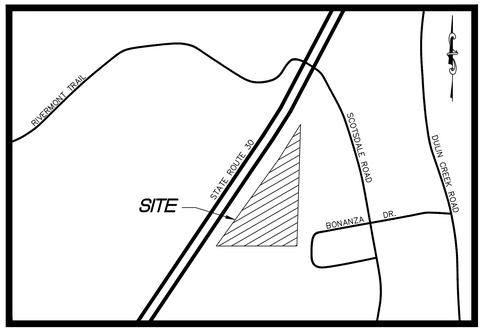

LOCATION MAP

PROJECT BENCHMARK: STATION: JE-104 A STANDARD MO DNR GRS DISK SATMPED "JE-104, 2009". IT IS LOCATED IN HOUSE SPRINGS, MO. IT IS 89.5 FT. EAST OF THE BUCHEIT SIGN POST. 82.4 FT. ESE OF AN ANGLE POINT IN CURB, 31.5'SW OF THE CENTER OF MISSOURI ROUTE MM, 68.5 FT. NW OF THE CENTER OF THE EAST ENTRANCE TO BUCHEIT AND 67.6 FT. NW OF THE CENTER OF A LIGHT POLE. ELEVATION: 466.21

SITE BENCHMARK #1: A CUT "U"ON THE EAST EDGE OF A CONCRETE PEDESTAL FOR A LIGHT STANDARD. IT IS 59± FT NORTHEAST OF THE MOST EASTERN CORNER OF THE BUILDING AT #4848 STATE ROUTE 30 AND 30± NORTHWEST OF A ROCK BLUFF. ELEVATION: 547.25

SITE BENCHMARK #2: A CUT "L" ON THE CONCRETE PEDESTAL FOR A LIGHT STANDARD. IT IS 141± FT SOUTHEAST ALONG THE DRIVE TO 4848 STATE ROUTE 30 FROM THE OF THE EAST EDGE OF THE NORTH BOUND SHOULDER OF STATE ROUTE 30. ITIS 18± FT NORTH OF THE CENTER LINE OF DRIVE TO 4848 STATE ROUTE 30 AND 7± FT NORTHWEST OF A GATE. ELEVATION: 511.67

DRAWING INDEX

C1.0	CIVIL TITLE SHEET
C2.0	TOPOGRAPHIC & EXISTING CONDITIONS SURVEY
C3.0	DEMOLITION PLAN
C4.0	SITE PLAN
C4.1	GRADING PLAN
C5.0	ENLARGED GRADING PLAN & CONSTR. DETAILS
C6.0	DRAINAGE AREA PLAN (NOT FOR BID)

PRIVATE WATER LINE NOTES:

1. THE 1-1/2" SERVICE CONNECTION WILL REQUIRE THE PLUMBER TO OBTAIN A PERMIT FROM THE JEFFERSON COUNTY BUILDING DEPARTMENT PRIOR TO INSTALLATION. THE PUMP WILL NEED TO BE SHUT DOWN PRIOR TO INSTALLATION OF THE NEW SERVICE LINE. THE PLUMBER HAS TO SCHEDULE IT WITH THE PLUMBING INSPECTOR. THE PLUMBER HAS TO HAVE ALL REQUIRED INFORMATION, PLUS JEFFERSON COUNTY REQUIRES TWO SETS OF PLANS SHOWING THE PROPOSED LAYOUT AND VALVING. .
2. THE FOOTING OF THE BUILDING MUST BE IN BEFORE MISSOURI-AMERICAN WATER CO. WILL MAKE A TAP. MISSOURI-AMERICAN WATER DOES NOT MAKE TAPS FOR VACANT LOTS OR PREVIOUS TO SUBSTANTIAL BUILDING CONSTRUCTION.
3. A MINIMUM CLASS 52 DUCTILE IRON PIPE, CONFORMING TO APPLICABLE AWWA STANDARDS, IS REQUIRED ON ANY SERVICE LINE THAT IS 4" OR GREATER IN SIZE BEFORE A METER. COPPER PIPING IS REQUIRED FOR SMALLER SERVICES FROM THE MAIN THROUGH THE METER BOX. FOR SERVICES SMALLER THAN 4" IN SIZE FLEXIBLE TYPE "K" COPPER IS REQUIRED THROUGH THE STOP BOX. AFTER THE STOP BOX FLEXIBLE OR RIGD TYPE "K" OR "L" COPPER IS REQUIRED TO FOUR FEET BEYOND THE METER BOX. FOR LARGER SERVICES, DUCTILE IRON PIPE SHOULD RUN FROM THE MAIN TO A POINT AT LEAST SIX FEET BEYOND THE METER BOX. FROM THE BUILDING FOUNDATION, COOPER OR DUCTILE IRON PIPE MUST EXTEND A MINIMUM OF TEN FEET OUTSIDE THE BUILDING WALL. ONCE A FIRE LINE IS PAST A DETECTOR CHECK METER IT IS CONSIDERED TO BE METERED AND ANY MATERIALS CAN BE USED THAT COMPLY WITH THE LOCAL PLUMBING CODES (C-900 PVC IS THE MINIMUM). A "MASTER SERVICE" WOULD NOT METERED.
4. THE JOINTS ON COOPER SERVICE LINES (EXCLUDING JOINTS ON PRE-PURCHASED "METER SETTERS" SHALL BE EITHER FLARED, COMPRESSION, OR SILVER SOLDERED.
5. EXISTING SERVICES WILL HAVE TO BE DESTROYED AT THE MAIN UNLESS THEY ARE BEING REUSED. PERMISSION TO REUSE A SERVICE (EITHER PERMANENTLY OR TEMPORARILY) MUST COME FROM THE DISTRICT SUPERVISOR.
6. MISSOURI-AMERICAN WATER DOES NOT OWN, OPERATE, OR MAINTAIN SERVICE LINES. AS A GENERAL RULE MISSOURI-AMERICAN WATER DOES NOT RUN A WATER MAIN EXTENSION ON A PROJECT WHICH CAN BE SERVED BY A SERVICE LINE.
7. MISSOURI-AMERICAN WATER CO. REQUIRES A DETECTOR CHECK VALVE ON ALL FIRE PROTECTION LINES FOR SPRINKLER SYSTEMS. THEY ALSO REQUIRE A DETECTOR CHECK VALVE ON FIRE HYDRANTS, WITH THE POSSIBLE EXCEPTION OF HYDRANTS THAT ARE IMMEDIATELY ADJACENT TO AND VISIBLE FROM PUBLIC STREETS. MISSOURI-AMERICAN WATER USUALLY DOES NOT REQUIRE DETECTOR CHECKS ON FIRE HYDRANTS IN SHOPPING CENTERS, EXCEPT WHERE THEY WILL NOT BE VISIBLE FROM A PUBLIC STREET. MISSOURI-AMERICAN WATER ALSO REQUIRES VALVES ON BOTH FIRE AND DOMESTIC LINES AFTER THEY SPLIT FROM A COMBINED SERVICE. THUS A TYPICAL SPLIT SERVICE WOULD HAVE VALVES ON BOTH FIRE AND DOMESTIC LINES AFTER A TEE. OF COURSE THIS WOULD ALSO REQUIRE A VALVE ON A LINE GOING TO A FIRE HYDRANT THAT CAME OFF OF A "MASTER WATER SERVICE".

SITE DATA

PROPERTY OWNER: JEFFERSON COUNTY
PO BOX 100
HILLSBORO, MO 63050

EXISTING ZONING: PLANNED COMMERCIAL

SITE ACREAGE: 7.91 ACRES

SITE ADDRESS: 4848 STATE RT 30 63051

PARCEL NUMBER: 07-3.0-05.0-0-000-082

FIRM: COMMUNITY – PANEL NUMBER 290990 0475E

PROPOSED FACILITIES:
1 – 30,000 GAL LP TANK
100'x500' PAVED AREA

PARKING REQUIREMENTS:
NO PARKING REQUIRED

PROPOSED ZONIING:

PM: PLANNED COMMERCIAL AND CC2

PROPOSED USE TABLE:

PER SECTION 5.280 OF THE JEFFERSON COUNTY UNIFIED DEVELOPMENT ORDER:
TABLE 5-1 ZONING MATRIX – THE PROPOSED USES FOR THIS SITE ARE:
1. LP GAS & FUEL SALES, SINGLE FAMILY RES. DISTRIBUTION

HOURS OF OPERATION: 8:00 AM – 5:00 PM, 7 DAYS PER WEEK

REQUESTED DEVIATIONS:

ARTICLE 14.100.B

ARTICLE 14.400.4650 – RELIEF FROM OPEN YARD TREES AND SHRUBS DUE TO WOODED AREAS.
– RELIEF FROM PARKING PAVEMENT REQUIREMENTS

SERVICE DISTRICTS

FIRE: CEDAR HILL FIRE PROTECTION DISTRICT
6766 CEDAR HILL DRIVE
CEDAR HILL, MISSOURI 63016
636.285.3345

AMBULANCE: BIG RIVER AMBULANCE DISTRICT
6321 LORENDS DRIVE
CEDAR HILL, MISSOURI 63016
636.282.2654

SCHOOL: NORTHWEST R1 SCHOOL DISTRICT
2843 COMMUNITY LANE.
HIGH RIDGE, MISSOURI 63049
636.677.3473

SEWER: MISSOURI AMERICAN
CRAIG ROAD
ST. LOUIS, MISSOURI 63141
314-486-0491

WATER: LIBERTY UTILITIES
110 FOSTER STREET
NOEL, MISSOURI 64854
1-855-871-8226

GAS: MISSOURI NATURAL GAS COMPANY
P.O. BOX 219
FESTUS, MISSOURI 63028
636.931.5639

ELECTRIC: AMEREN UE
6450 HIGHWAY MM
HOUSE SPRINGS, MISSOURI 63051
636.671.6134

TELEPHONE: SOUTHWESTERN BELL TELEPHONE CO.
120 N. 2ND
FESTUS, MISSOURI 63028
636.931.7506

POST OFFICE: U.S. POST OFFICE
7050 STATE ROAD BB
CEDAR HILL, MISSOURI 63016
800.275.8777

CABLE TV: CHARTER COMMUNICATIONS
941 CHARTER COMMONS
TOWN AND COUNTRY, MISSOURI 63017
866.373.3884

JEFFERSON COUNTY 911: 5475 BUCKEYE VALLEY ROAD
HOUSE SPRINGS, MISSOURI 63051
636.797.9797

ABBREVIATIONS

N/F	NOW OR FORMERLY
w	WIDE
DB.	DEED BOOK
PB.	PLAT BOOK
PG.	PAGE
CONC.	CONCRETE
SAN.	SANITARY
MH	MANHOLE
R	RADIUS
L	LENGTH
D	DELTA
TBR	TO BE REMOVED
UIP	TO BE USED IN PLACE
D.S.	ROOF DOWNSPOUT

LEGEND

- UTILITY POLE
- FIRE HYDRANT
- GAS VALVE
- SANITARY SEWER
- STORM SEWER
- GAS LINE
- WATER LINE
- OVERHEAD ELECTRIC LINE
- 580 EXISTING CONTOURS
- 600 PROPOSED CONTOURS
- PROPOSED SANITARY SEWERS
- PROPOSED STORM SEWERS
- PROPOSED LIGHT STANDARD

CALL BEFORE YOU DIG! 1-800-DIG-RITE

REVISION		
NO.	DESCRIPTION	DATE

ENGINEER SEAL

VonArx Engineering
10765 BUSINESS 21, SUITE A
HILLSBORO, MISSOURI 63050
dvonarx@vonarxengineering.com
CONTACT: DAVID VON ARX, PE
OFFICE: (636) 797-8405

Jefferson County Animal Care Facility
4848 STATE ROUTE 30, HOUSE SPRINGS, MO

DRAWN BY: E. Fletcher
CHECKED BY: D. Vonarx
SCALE: As Noted
DATE: 03/22/2019
PROJECT NO: 15071

CIVIL - TITLE SHEET

PROGRESS SET ☐ BID SET ■ PERMIT SET ☐ CONSTRUCTION SET ☐

© 2018 RAUHAUS FREESEFELD & ASSOCIATES, LLP

C1.0

TOPOGRAPHIC SURVEY

PART OF THE SOUTHEAST QUARTER OF SECTION 5, TOWNSHIP 42 NORTH, RANGE 4 EAST

Jefferson County, Missouri

GENERAL NOTES:

NO TITLE COMMITMENT HAS BEEN PROVIDED TO THE SURVEYOR.

NO BOUNDARY SURVEY HAS BEEN CONDUCTED. BOUNDARY LINES SHOWN HEREON ARE FOR REFERENCE ONLY.

NO RESEARCH HAS BEEN CONDUCTED REGARDING ZONING, EASEMENTS AND/OR BUILDING LINES THEREFORE NONE ARE SHOWN HEREON.

NO RESEARCH HAS BEEN CONDUCTED REGARDING UTILITIES. UTILITIES SHOWN WERE LOCATED BY FIELD OBSERVATIONS AND AS MARKED BY MISSOURI ONE CALL. TICKET NUMBERS: 181661899, 18166900.

PROJECT BENCHMARK: STATION: «E-104 A STANDARD MO DNR GPS DISK STAMPED "«E-104, 2009". IT IS LOCATED IN HOUSE SPRINGS, MO. IT IS 89.5 FT. EAST OF THE BUCHEIT SIGN POST; 82.4 FT. ESE OF AN ANGLE POINT IN CURB; 31.3 SW OF THE CENTER OF MISSOURI ROUTE MM; 65.5 FT. NNW OF THE CENTER OF STATE ROUTE 30; 114± FT. NORTH OF THE EDGE OF PAVEMENT OF DRIVE TO 4848 STATE ROUTE 30 AND 7± FT NORTHWEST OF A GATE. ELEVATION: 466.21

SITE BENCHMARK #1: A CUT "L"ON THE EAST EDGE OF A CONCRETE PEDESTAL FOR A LIGHT STANDARD. IT IS 59± FT NORTHEAST OF THE MOST EASTERN CORNER OF THE BUILDING AT #4848 STATE ROUTE 30 AND 30± NORTHWEST OF A ROCK BLUFF. ELEVATION: 547.25

SITE BENCHMARK #2: A CUT "L" ON THE CONCRETE PEDESTAL FOR A LIGHT STANDARD. IT IS 141± FT SOUTHEAST ALONG THE DRIVE TO 4848 STATE ROUTE 30 FROM THE EAST EDGE OF THE NORTH BOUND SHOULDER OF STATE ROUTE 30, 114± FT. NORTH OF THE EDGE OF PAVEMENT OF DRIVE TO 4848 STATE ROUTE 30 AND 7± FT NORTHWEST OF A GATE. ELEVATION: 511.67

NOTE TO CLIENT: SOURCE INFORMATION FROM PLANS AND GROUND MARKINGS HAS BEEN COMBINED WITH OBSERVED EVIDENCE OF UTILITIES TO DEVELOP AN OPINION AS TO THE LOCATION OF EXISTING UTILITIES. THE EXACT LOCATION OF UNDERGROUND FACILITIES CANNOT BE ACCURATELY, COMPLETELY, AND RELIABLY DEPICTED. IN ADDITION, IN SOME JURISDICTIONS, 811 OR SIMILAR UTILITY LOCATE REQUESTS FROM SURVEYORS MAY BE IGNORED OR RESULT IN AN INCOMPLETE RESPONSE. IN THESE JURISDICTIONS, THE CLIENT MAY BE REQUIRED TO CONTACT UTILITIES DIRECTLY. IF THIS UTILITY INFORMATION IS REQUIRED, THE CLIENT IS ADVISED THAT EXCAVATION AND/OR A PRIVATE UTILITY LOCATE REQUEST MAY BE NECESSARY.

SCALE: 1" = 30'
FB 690 pg 149

Basis of Bearings derived from GPS observations on June 20, 2018.

NOTE: The level of certainty of proposed improvements to permanent structure is ±

Address: 4848 State Route 30

U/E ——————— = buried electric
Tel ——————— = buried ATT
ss ——————— = sanitary sewer line
ss ——————— = Sanitary Sewer

THE UTILITIES SHOWN HEREIN WERE PLOTTED FROM AVAILABLE INFORMATION AND DO NOT NECESSARILY REFLECT THE ACTUAL EXISTENCE, NON-EXISTENCE, SIZE, TYPE, OR LOCATION OF THESE OR OTHER UTILITIES. THE CONTRACTOR SHALL BE RESPONSIBLE FOR VERIFYING THE ACTUAL LOCATION OF ALL UTILITIES SHOWN OR NOT SHOWN, AND SAID UTILITIES SHALL BE LOCATED IN THE FIELD PRIOR TO ANY CONSTRUCTION ON THE IMPROVEMENTS. THESE PROVISIONS SHALL IN NO WAY ABSOLVE ANY PARTY FROM COMPLYING WITH THE UNDERGROUND FACILITY SAFETY AND DAMAGE PREVENTION ACT, CHAPTER 319 RSMo.

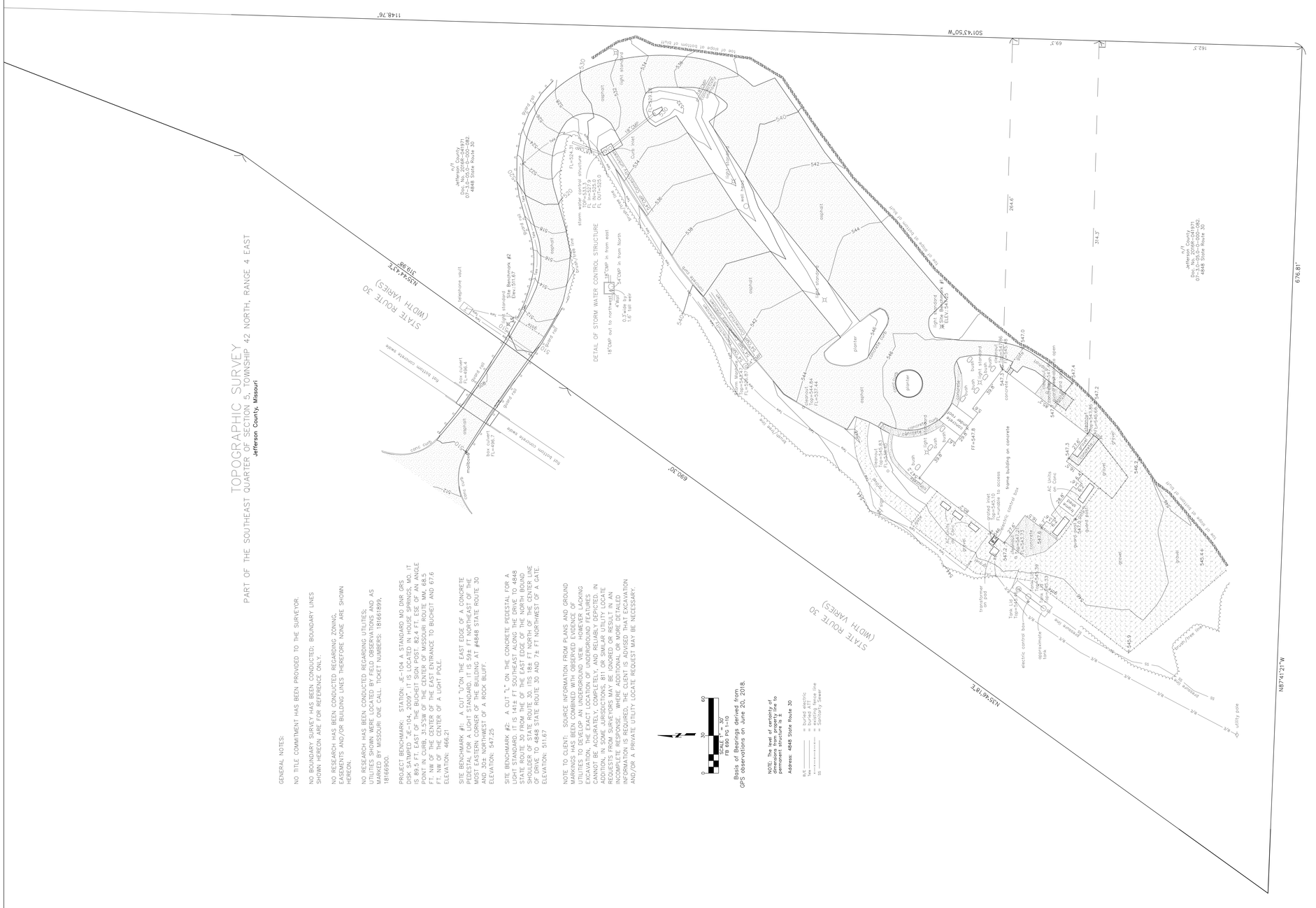
S01°43'50"W
1148.76'
690.30'
N58°44'47"E
319.98'
STATE ROUTE 30
(WIDTH VARIES)
N58°46'18"E
676.81'
N87°41'21"W
n/f
Jefferson County
Doc. No. 2016-04971
07-3.0-00.0-5-000-382
4848 State Route 30
DETAIL OF STORM WATER CONTROL STRUCTURE
18"CMP out to northeast
18"CMP in from east
34"CMP in from North
0.3'wide by 1.6' tall weir
Telephone vault
Site Benchmark #2
Elev.:511.67
Site Benchmark #1
Elev.:547.25
box culvert
FL=486.4
box culvert
FL=486.7
Conc curb
mailboxes
Bot bottom concrete basin
Bottom rock
Bottom rock
storm water control structure
TOP=533.9
FL IN=525.9
FL OUT=525.6
Curb inlet
TOP=534.3
FL=524.3
Top of slope at bottom of ditch
Top of slope at bottom of ditch
Top of slope at bottom of ditch

STATE ROUTE 30 (WIDTH VARIES)
N35°48'18"E 380.30'
N35°44'43"E 318.98'
N55°14'12"W 676.81'
EX. BUILDING
EX. SEPTIC TANK
EX. CONC. PAD
EX. TRANSF.
EX. GRAVEL DRIVE
EX. FRAME SHED TBR
EX. CONC. TBR
EX. AC UNITS ON CONC. PADS TBR
EX. LIGHT STD TBR
EX. FENCE TBR
EX. BUILDING
EX. CONC. PAD UP
EX. LIGHT STD UP
EX. WHEEL STOPS (TYP.) UP
EX. 1 1/4" WATER LINE LOCATION UP
EX. FIRE HEAD UP
EX. GUARDRAIL UP
EX. CONC. SWALE UP
EX. CONC. ROADWAY EXPANSE UP
EX. CONC. ROADWAY EXPANSE
EX. TELE. VAULT UP
EX. GATE UP
EX. 18" CMP UP
EX. (3) 54" CMP UP
EXIST. ASPHALT UP
EXIST. TREE LINE (TYP.)
EXIST. DRIVE TO BE REMOVED FOR NEW PAVEMENT
EXIST. GRAVEL DRIVE TO REMAIN
EXIST. GRAVEL DRIVE TO BE REMOVED
EXIST. FRAME BUILDING ON CONCRETE FOUNDATION UP
EXIST. ASPHALT
EXIST. ASPHALT UP
EXIST. GRAVEL
EXIST. GRAVEL DRIVE TO BE REMOVED
EXIST. GRAVEL IN AREA OF NEW BLDG.
EXIST. GRAVEL LANE (TYP.)
EXIST. GRAVEL PARKING
EXIST. GRAVEL PARKING UP
EXIST. GRAVEL PARKING TO BE REMOVED
EXIST. GRAVEL PARKING TO BE REMOVED UP
EXIST. GRAVEL PARKING UP
EXIST. GRAVEL UP
EXIST. GRAVEL UP
EXIST. GRAVEL

CALL BEFORE YOU DIG!
1-800-DIG-RITE

MISSOURI ONE CALL SYSTEM, INC. DIGI-TEL-ZONE BEFORE YOU DIGI

STATE ROUTE 30

690.30'

N35°46'18"E

N87°41'21"W

S01°43'50"W

1148.76'

676.81'

10' SIDE YARD SETBACK

35' FRONT YARD SETBACK

50' REAR YARD SETBACK

EXIST. ACCESS ROAD

EXISTING SUBSOIL DISPOSAL FACILITY (SEPTIC FIELD)

EXIST. FORCE MAIN FROM SEPTIC TANKS TO SEPTIC FIELD

EXIST. UNDERGROUND DETENTION STRUCTURE (UIP)

EXIST. CONTROL STRUCTURE (UIP)

FL=524.37

Site Benchmark #2
Elev.:511.67

PROPOSED ADDITION

DEDUCT-ALT. 1 ADDITION

EXISTING BUILDING FF=547.8

OUTDOOR YARD SEE ARCH.

N934273.89
E794272.02

N934206.21
E794220.27

N934139.66
E794307.25

N934297.39
E794358.99

20' SERVICE ACCESS ROAD
4" TYPE "C" ASPH. OVER
8" GRANULAR STONE BASE
ON PREPARED SUBGRADE

EX. BRUSH TREE LINE (TYP.)

EX. GRAVEL DRIVE - USE AS SUB-BASE FOR ASPH. CONTRACTOR TO VERIFY THICKNESS OF 8" COMP. AGG.

H.C. PARKING ADDN. 3" TYPE "C" ASPH. OVER 8" GRANULAR STONE BASE ON PREPARED SUBGRADE

H.C. PARKING SIGN (TYP.)

PAINTED H.C. ACCESS PATH

PAINTED H.C. SYMBOL (TYP.)

CONSTRUCT CONC. H.C. RAMP - SEE SHT. C5.0

EX. CONC. SIDEWALK (UIP)

4' CONC. SIDEWALK

EX. L.S. PYMT. UIP

TRANSITION CURB TO 0"

EX. CONC. CURB UIP

4'Wx7'x4" THK. CONCRETE WALKING BENCH (SEE ARCH) (TYP. 4 PLACES)

EX. ASPH. PVMT. UIP

EX. CONC. CURB (UIP)

EX. CONC. WHEEL STOP - UIP (TYP.)

EX. WELL HEAD (UIP)

EX. BRUSH TREE LINE (TYP.)

EX. 1 1/4" WATER LINE (APPROX. LOCATION)

TRASH ENCL. ON PAD THK. CONC.

4' W. SIDEWALK

6" D.S. TIPPING BUCKET - CONTRACTOR TO VERIFY SIZE & LOC. OF EX. PIPES

C.O. ADJUST TO GRADE

CONC. APRON CTR. ON GROUP OF DOORS (SEE ARCH)

APPROX LOCATION SEWER LATERAL

EX. SEPTIC TANKS - FIELD VERIFY LOCATION. DO NOT DRIVE OVER TANKS.

EX. PRESSURE SEWER LINE (U.I.P.) CONTRACTOR TO INSTALL/PROVIDE/MAINTAIN MIN. DEPTH OF COVER AT ALL TIMES

CONTRACTOR TO INSTALL END TREATMENT

20' SERVICE/ACCESS ROAD, AND FIRE TRUCK TURN AROUND 4" TYPE "C" ASPH. OVER 8" GRANULAR STONE BASE ON PREPARED SUBGRADE

EAST ACCESS ROAD

10,000 GAL HOLDING TANK

8" PVC D.S. PIPING

4" CONC. SIDEWALK

CONNECT TO EXIST. D.S. PIPING SYSTEM. CONTRACTOR TO VERIFY EXACT LOCATION PRIOR TO INSTALLATION.

5'W CONC. WALK

C.O.

CL. 4' W. RIPRAP SWALE

48" HIGH CHAIN LINK FENCE ON TOP OF ROCK BENCH

8" PVC D.S. PIPING. CONTRACTOR TO VERIFY SIZE & LOC. OF EX. PIPES

INSTALL NEW 1 1/2" PVC WATER SERVICE. SHUT OFF AT CONNECTION TO EXIST. LINE. COORD. WITH PLUMBING CONTR. NEW CONNECTION LOCATION.

20' SERVICE ACCESS ROAD 4" TYPE "C" ASPH. OVER 8" GRANULAR STONE BASE WITH 18" BARRIER CURB ON PREPARED SUBGRADE

DISCHARGE SWALE INTO EX. 18" CMP CULVERT

CONTRACTOR TO REMOVE WATERLOGGED PIPE AND INSTALL RIP RAP END TREATMENT

n/f
Jefferson County
Doc. No. 2016R-041971
07-3.0-05.0-0-000-002
4848 State Route 30

n/f
Kemph, Christopher C. & Cheryl
Doc. No. 2016R-041971
4733 Honeycreek Rd
House Springs, MO 63051
07-3.0-08.0-0-000-002.02

n/f
Jeffers, Larry M Jr
Doc. No. 2014R-002247
07-3.0-08.0-0-000-001
5098 Bingo Way
House Springs, MO 63051

n/f
Waermdle, Jay R & Perkins, Verna
Doc. No. 2000010959
07-2.0-04.0-3-009-006
808 Mark Sharon Ct.

n/f
Faith United Methodist Church
4869 Scottsdale Rd.
House Springs, MO 63051

PLAN NOTES:

1. CONTRACTOR TO FIELD VERIFY ALL EXISTING CONDITIONS AND REPORT ANY FOUND DISCREPANCIES TO THE OWNER'S REPRESENTATIVE PRIOR TO CONSTRUCTION.
2. SEE TOPO SURVEY AND DEMOLITION PLAN FOR EXISTING SITE INFORMATION NOT SHOWN ON THIS DRAWING.
3. ADDITIONAL INFORMATION AND ARCHITECTURAL DRAWINGS FOR CONTRACTOR TO FIELD LOCATE AND CONNECT PROPOSED DOWNSPOUT PIPING TO EXISTING SYSTEM.
4. CONTRACTOR TO FIELD LOCATE AND CONNECT PROPOSED STORM WATER PIPING TO EXISTING SYSTEM.
5. SEE SHEET C5.0 FOR STANDARD CONSTRUCTION DETAILS.

THE UTILITIES SHOWN HEREIN WERE PLOTTED FROM AVAILABLE INFORMATION AND DO NOT NECESSARILY REFLECT THE ACTUAL EXISTENCE, NONEXISTENCE, SIZE, TYPE, NUMBER OR LOCATION OF OTHER UTILITIES. THE CONTRACTOR SHALL BE RESPONSIBLE FOR VERIFYING THE ACTUAL LOCATION OF ALL UTILITIES, SHOWN OR NOT SHOWN, AND SAID UTILITIES SHALL BE LOCATED IN THE FIELD PRIOR TO ANY CONSTRUCTION OF IMPROVEMENTS. THESE PROVISIONS SHALL IN NO WAY ABSOLVE ANY PARTY FROM COMPLYING WITH THE UNDERGROUND FACILITY SAFETY AND DAMAGE PREVENTION ACT, CHAPTER 319 RSMo.

GRAPHIC SCALE
(IN FEET)
1 inch = 20 ft.

NORTH

C4.0

CIVIL - SITE PLAN

PROGRESS SET ☐ BID SET ■ PERMIT SET ☐ CONSTRUCTION SET ☐

© 2018 RAUHAUS FREEDENFELD & ASSOCIATES, LLP.

DRAWN BY: E. Fletcher
CHECKED BY: D. Vonarx
SCALE: As Noted
DATE: 03/22/2019
PROJECT NO: 15071

Jefferson County Animal Care Facility

4848 STATE ROUTE 30, HOUSE SPRINGS, MO

VonArx Engineering
10785 BUSINESS 21, SUITE A
HILLSBORO, MISSOURI 63050
dvonarx@vonarxengineering.com
CERTIFICATE OF AUTHORITY 0975
OFFICE: (636) 797-8425

ENGINEER SEAL

REVISION

NO.	DESCRIPTION	DATE

CALL BEFORE YOU DIG! 1-800-DIG-RITE

PLAN NOTES:

1. CONTRACTOR TO FIELD VERIFY ALL EXISTING CONDITIONS AND REPORT ANY FOUND DISCREPANCIES TO THE OWNER'S REPRESENTATIVE PRIOR TO CONSTRUCTION.
2. SEE SITE INFORMATION NOTES PRIOR TO DEMOLITION FOR EXISTING SITE INFORMATION NOT SHOWN ON THIS DRAWING.
3. REFER TO STRUCTURAL AND ARCHITECTURAL DRAWINGS FOR ADDITIONAL INFORMATION.
4. CONTRACTOR TO FIELD LOCATE AND CONNECT PROPOSED CONDUIT TO EXISTING SYSTEM.
5. CONTRACTOR TO FIELD LOCATE AND CONNECT PROPOSED SANITARY LATERALS TO EXISTING SYSTEM.
6. SEE SHEET C5.0 FOR STANDARD CONSTRUCTION DETAILS.

THE UTILITIES SHOWN HEREIN WERE PLOTTED FROM AVAILABLE INFORMATION AND DO NOT NECESSARILY REFLECT THE ACTUAL EXISTENCE, NON-EXISTENCE, SIZE, TYPE, OR LOCATION OF THESE OR OTHER UTILITIES. THE EXACT LOCATION OF ALL UTILITIES SHOWN OR NOT SHOWN, AND SAID UTILITIES SHALL BE LOCATED IN THE FIELD PRIOR TO ANY CONSTRUCTION OF IMPROVEMENTS. THESE PROVISIONS SHALL IN NO WAY ABSOLVE ANY PARTY FROM COMPLYING WITH THE UNDERGROUND FACILITY SAFETY AND DAMAGE PREVENTION ACT, CHAPTER 319 RSMo.

C4.1

CIVIL - GRADING PLAN

PROGRESS SET ☐ BID SET ■ PERMIT SET ☐ CONSTRUCTION SET ☐

© 2018 RAUHAUS FREEDENFELD & ASSOCIATES, LLP.

DRAWN BY: E. Fletcher
CHECKED BY: D. Vonarx
SCALE: As Noted
DATE: 03/22/2019
PROJECT NO: 15071

Jefferson County Animal Care Facility

4848 STATE ROUTE 30, HOUSE SPRINGS, MO

VonArx Engineering
10785 BUSINESS 21, SUITE A
HILLSBORO, MISSOURI 63050
dvonarx@vonarxengineering.com
CERTIFICATE OF AUTHORITY 0975
OFFICE: (636) 797-8425

ENGINEER SEAL:

REVISION

NO.	DESCRIPTION	DATE

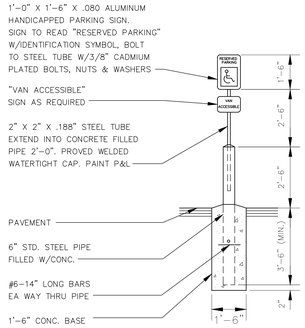

NOTE:
1. HANDICAPPED PARKING SIGN SHALL CONFORM WITH CURRENT STATE AND LOCAL CODES AND REGULATIONS.

HANDICAP PARKING SIGN
N.T.S.

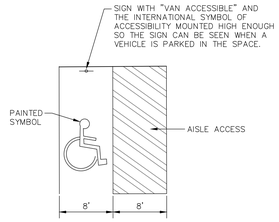

HANDICAP PARKING SPACE DETAIL
N.T.S.

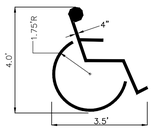

HANDICAP SYMBOL DETAIL
N.T.S.

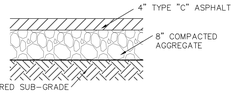

TYPICAL ASPHALT PAVEMENT DETAIL
N.T.S.

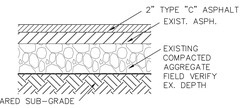

ASPHALT OVERLAY DETAIL
N.T.S.

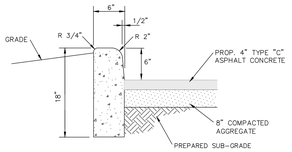

NOTES:
1. ALL CONCRETE SHALL BE MIN. F.C.=3000 P.S.I.
2. ALL CONSTRUCTION MATERIALS AND METHODS OF CONSTRUCTION SHALL BE IN ACCORDANCE WITH CITY/COUNTY STANDARDS.
3. ANY UNSUITABLE SOIL (AS DETERMINED BY SOILS ENGINEER) BELOW STRUCTURE SHALL BE REMOVED AND REPLACED WITH SELECT EARTHEN MATERIAL COMPACTED IN PLACE WITH VIBRATORY TAMPER.
4. PROVIDE 1/2" EXPANSION JOINTS AT 20' CENTERS.

18" BARRIER CURB AND PAVEMENT DETAIL
N.T.S.

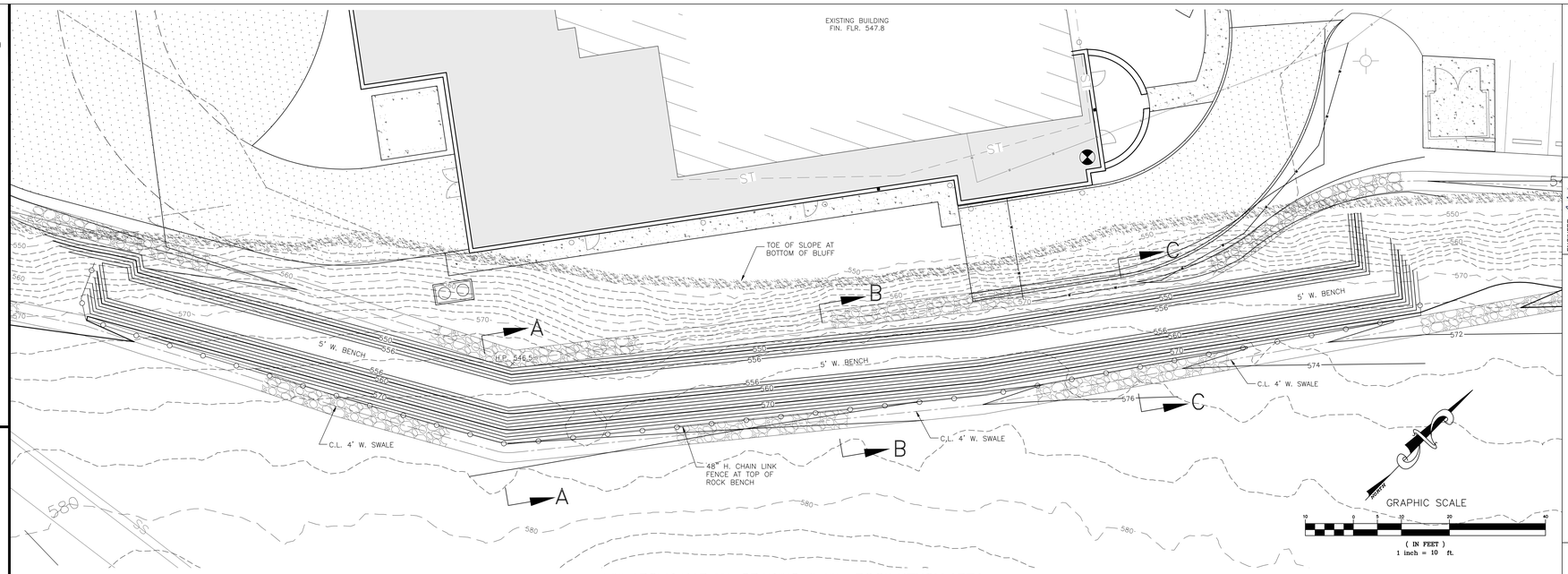

ENLARGED PARTIAL GRADING PLAN - ROCK BENCH AREA
1" = 10'

NOTE: SEE GRADING PLAN ON SHEET S3.2 FOR BALANCE OF INFORMATION.

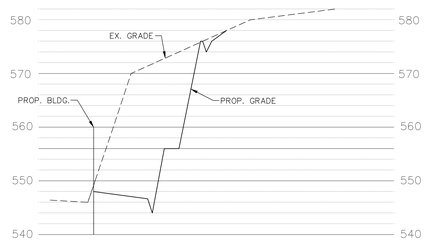

SECTION A-A

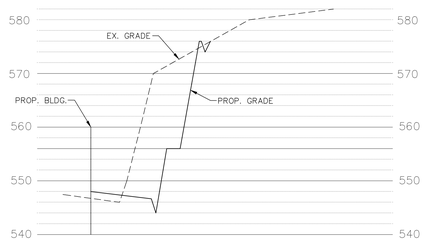

SECTION B-B

NOTE: TOTAL ROCK CUT VOLUME = 3750 CUBIC YARDS.

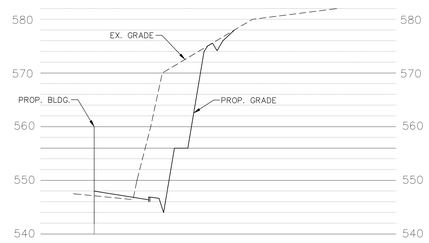

SECTION C-C

ROCK BENCH SECTIONS
SCALE: HORIZ. 1" = 20'
VERT. 1" = 10'

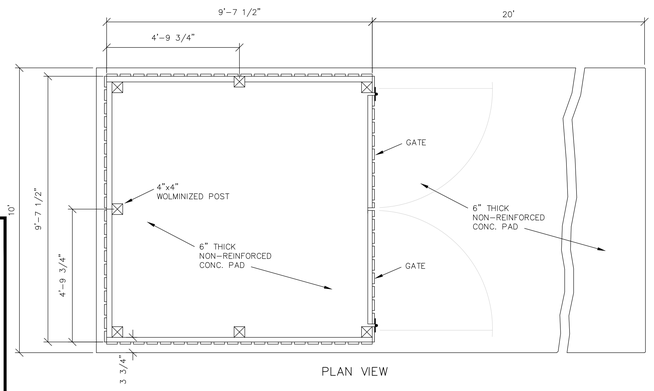

PLAN VIEW

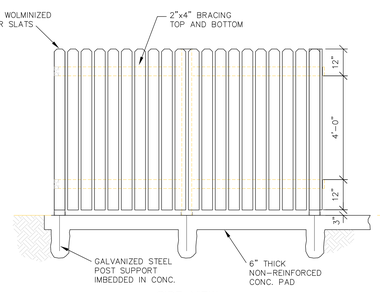

SIDE VIEW

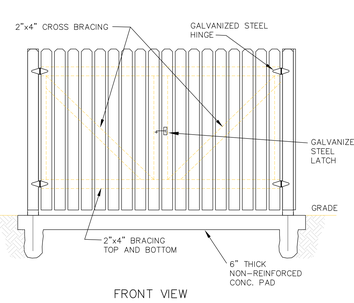

FRONT VIEW

DUMPSTER ENCLOSURE

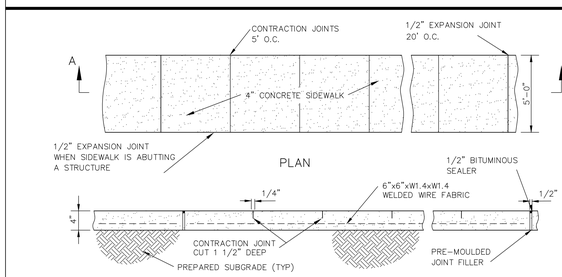

DETAIL OF CONCRETE SIDEWALK
N.T.S.

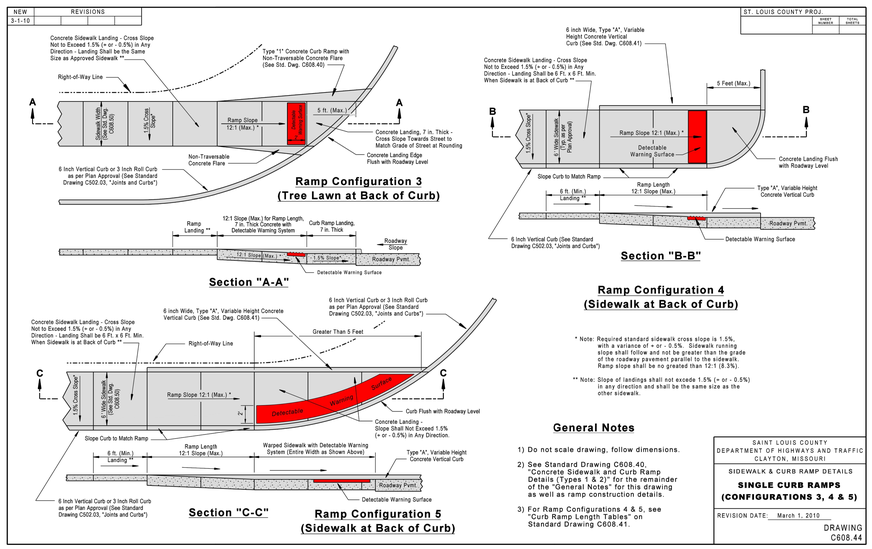

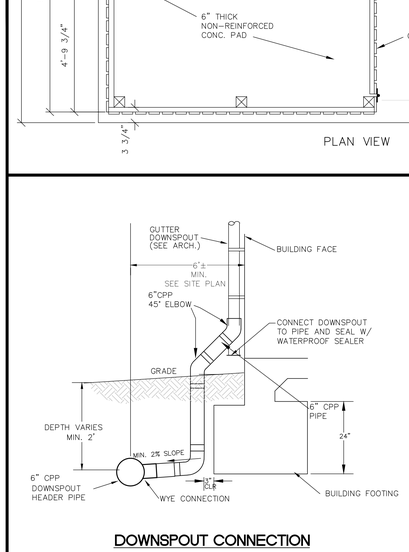

DOWNSPOUT CONNECTION
N.T.S.

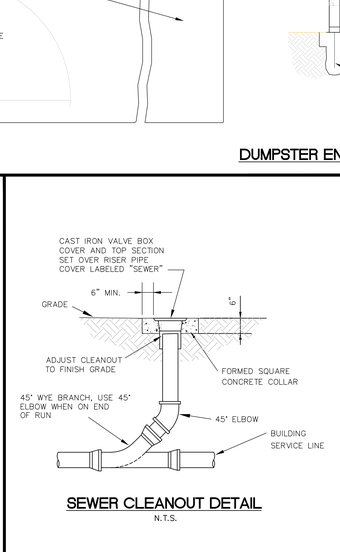

SEWER CLEANOUT DETAIL
N.T.S.

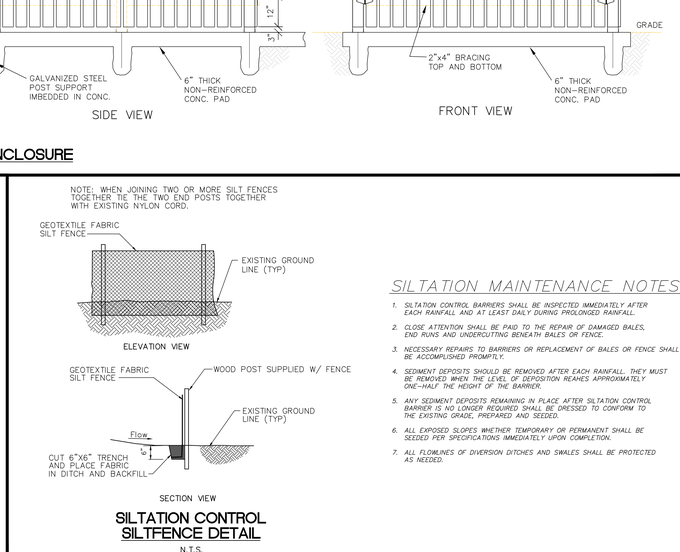

SILTATION CONTROL SILTFENCE DETAIL
N.T.S.

SILTATION MAINTENANCE NOTES:

1. SILTATION CONTROL BARRIERS SHALL BE INSPECTED IMMEDIATELY AFTER EACH RAINFALL AND AT LEAST DAILY DURING PROLONGED RAINFALL.
2. CLOSE ATTENTION SHALL BE PAID TO THE REPAIR OF DAMAGED BALES, END RUNS AND UNDERCUTTING BENEATH BALES OR FENCE.
3. NECESSARY REPAIRS TO BARRIERS OR REPLACEMENT OF BALES OR FENCE SHALL BE ACCOMPLISHED PROMPTLY.
4. SEDIMENT DEPOSITS SHOULD BE REMOVED AFTER EACH RAINFALL. THEY MUST BE REMOVED WHEN THE LEVEL OF DEPOSITION REAHES APPROXIMATELY ONE-HALF THE HEIGHT OF THE BARRIER.
5. ANY SEDIMENT DEPOSITS REMAINING IN PLACE AFTER SILTATION CONTROL BARRIER IS NO LONGER REQUIRED, SHALL BE DRESSED TO CONFORM TO THE EXISTING GRADE, PREPARED AND SEEDED.
6. ALL EXPOSED SLOPES WHETHER TEMPORARY OR PERMANENT SHALL BE SEEDED PER SPECIFICATIONS IMMEDIATELY UPON COMPLETION.
7. ALL FLOWLINES OF DIVERSION DITCHES AND SWALES SHALL BE PROTECTED AS NEEDED.

NO.	REVISION DESCRIPTION	DATE

ENGINEER SEAL

10765 BUSINESS 21, SUITE A
HOUSE SPRINGS, MISSOURI 63051
dvonarx@vonarxengineering.com
CONTACT: DAVID VON ARX, PE, CFM, CPESC, CPSWQ, CPSWPRT ©975
OFFICE: (636) 797-4405
VonArx Engineering

Jefferson County Animal Care Facility
4848 STATE ROUTE 30, HOUSE SPRINGS, MO

DRAWN BY: E. Fletcher
CHECKED BY: D. Vonarx
SCALE: As Noted
DATE: 03/22/2019
PROJECT NO: 15071

CIVIL - ENLARGED GRADING PLAN AND CONSTRUCTION DETAILS

CONSTRUCTION SET ☐ PERMIT SET ☐ BID SET ■ PROGRESS SET ☐

© 2018 RAUHAUS FREDERFELD & ASSOCIATES, LLP

C5.0

PRE-DEVELOPMENT DRAINAGE AREA PLAN

1"=40'

POST-DEVELOPMENT DRAINAGE AREA PLAN

1"=40'

C6.0

CIVIL - DRAINAGE AREAS

PROGRESS SET ☐ BID SET ■ PERMIT SET ☐ CONSTRUCTION SET ☐

© 2018 RAUHAUS FREEDENFELD & ASSOCIATES, LLP.

DRAWN BY: E. Fletcher
CHECKED BY: D. Vonarx
SCALE: As Noted
DATE: 03/22/2019
PROJECT NO: 15071

Jefferson County Animal Care Facility

4848 STATE ROUTE 30, HOUSE SPRINGS, MO

VonArx Engineering
10785 BUSINESS 21, SUITE A
HILLSBORO, MISSOURI 63050
dvonarx@vonarxengineering.com
CERTIFICATE OF AUTHORITY 0975
OFFICE: (636) 797-8425

ENGINEER SEAL

REVISION

NO.	DESCRIPTION	DATE

GENERAL NOTES

1. THE STRUCTURAL DOCUMENT :DRAWINGS & SPECIFICATIONS:- MUST NOT BE USED WITHOUT THE CONSTRUCTION DOCUMENT OF OTHER DISCIPLINES. COORDINATION BETWEEN STRUCTURAL DOCUMENT AND OTHER DISCIPLINE'S DOCUMENT IS THE RESPONSIBILITY OF THE GENERAL CONTRACTOR AND THE SUBCONTRACTOR RESPONSIBLE FOR THE WORK.
2. EXISTING CONDITIONS SHOWN ON THE STRUCTURAL DOCUMENT ARE CONCEPTUAL & MUST BE ::ERIFIED IN THE FIELD BY GENERAL CONTRACTOR PRIOR TO DETAILING, FABRICATION, & CONSTRUCTION OF RELATED WORK.
3. ALL ITEMS RE::UIRED BY OTHER DISCIPLINE'S WORK & IMPACTING THE STRUCTURAL WORK SUCH AS CASTING OF ANCHORS, SLEE::ES, CONDUITS, OPENINGS, SUPPORTS FOR & BRACING FOR NON-STRUCTURAL COMPONENT SHALL BE IDENTIFIED BY SUBCONTRACTORS RESPONSIBLE FOR SUCH WORK & SUBMITTED WITH DETAILS FOR STRUCTURAL ENGINEER'S APPRO::AL.
4. THE SEOR IS NOT RESPONSIBLE FOR MEANS, METHODS, AND SE::UENCE OF WORK. ALL TEMPORARY BRACING, SHORING, COMPLIANCE WITH OSHA REGULATIONS & SOILS REPORT AND GENERAL STABILITY OF INDI::IDUAL STRUCTURAL COMPONENT DURING CONSTRUCTION IS THE RESPONSIBILITY OF THE GENERAL CONTRACTOR.
5. WHERE SPECIFIC DETAILS ARE NOT IDENTIFIED ON THE STRUCTURAL PLANS, REFER TO TYPICAL DETAILS AND UTILI::E INDUSTRY STANDARD PRACTICE AS IDENTIFIED IN SPECIFIED CODES, REGULATIONS, AND STANDARDS.

DESIGN CRITERIA

BUILDING CODE: ASCE 7-05

LI::E LOADS

ROOF
0 TO 200 S.F.: 20 PSF
200 TO 600 S.F.: 24-0.02 AREA BUT NOT LESS THAN 12 PSF
O::ER 600 S.F.: 12 PSF

FLOOR 100 PSF
STAIRS & EXITWAYS 100 PSF
BALCONY 0 PSF
MECHANICAL N/A
PARTITIONS 15 PSF

DEAD LOADS

FLOOR 15 PSF
ROOF 15 PSF

ROOF SNOW LOADS

DESIGN ROOF SNOW LOAD 20 PSF
FLAT ROOF SNOW LOAD, P□ 20 PSF
SNOW EXPOSURE FACTOR, Ce 1.00
IMPORTANCE FACTOR, □ 1.00
THERMAL FACTOR, Ct 1.00
GROUND SNOW LOAD, P□ 20 PSF
RAIN ON SNOW SURCHARGE 0 PSF
SLOPED ROOF FACTOR, C□ 1.00

WIND DESIGN DATA

BASIC WIND SPEED 90 MPH
MEAN ROOF HT □□□ 34 FEET
BUILDING CATEGORY II
IMPORTANCE FACTOR 1.00
EXPOSURE CATEGORY B
ENCLOSURE CLASSIF: ENCLOSED BUILDIN
INTERNAL PRESSURE COEF. □/- 0.18
DIRECTIONALITY ‘Kd□ 0.85

EARTH::UAKE DESIGN DATA

OCCUPANCY CATEGORY II
IMPORTANCE FACTOR, I 1.00
MAPPED SPECTRAL RESPONSE, S□ 56.00 □ □
ACCELERATIONS, S1 16.00 □ □
SITE CLASS D
SPECTRAL RESPONSE COEF., Sd□ 0.505
Sd1 0.230
SEISMIC DESIGN CATEGORY D
BASIC STRUCTURAL SYSTEM BEARING WALL
SEISMIC RESISITING SYSTEM LIGHT FRAME WALLS □/SHEAR PANELS
STEEL FRAME & METAL STUD WALLS
DESIGN BASE SHEAR, □ 0.078W
SEISMIC RESPONSE COEF., C□ 0.078
RESPONSE MODIFICATION FACTOR, R 6.5
ANALYSIS PROCEDURE E::UI::ALENT LATERAL-FORCE ANALYSIS

EXISTING CONSTRUCTION:

1. ALL DIMENSIONS AND ELE::ATIONS TO EXISTING CONSTRUCTION ARE FOR REFERENCE ONLY. FIELD ::ERIFY DIMENSIONS AND ELE::ATIONS PRIOR TO PREPARING SHOP DRAWINGS, FABRICATING MEMBERS STRUCTURAL ITEMS□ AND INSTALLATION.
2. DO NOT CUT ANY REINFORCING STEEL WHILE DRILLING INTO EXISTING CONCRETE.
3. PRIOR TO SUBMITTING ANY SHOP DRAWINGS, PRO::IDE CERTIFICATION FROM AND SUR::EYOR REGISTERED IN THE STATE WHERE THE PROJECT IS LOCATED THAT DIMENSIONS BETWEEN NEW CONSTRUCTION AND EXISTING CONSTRUCTION HA::E BEEN SUR::EYED AND FORWARDED TO SHOP DRAWERS DETAILERS.
4. PRIOR TO PREPARING SHOP DRAWINGS, EXPOSE ALL FOUNDATIONS AND BUILDING FRAMING IN THE VICINITY OF NEW CONSTRUCTION AND SUBMIT LAYOUT TO ENGINEER OF RECORD.
5. NOTIFY STRUCTURAL ENGINEER OF ANY DISCREPANCIES OF EXISTING CONDITIONS WITH THE STRUCTURAL DRAWINGS.

DEFERRED SUBMITTALS:

THE FOLLOWING PROJECT COMPONENTS RE::UIRE DESIGN TO BE PRO::IDED BY A □UALIFIED PROFESSIONAL ENGINEER, LICENSED IN THE STATE OF THE PROJECT:

A. CONNECTION DESIGN FOR BRACED FRAMES, MOMENT FRAMES, COLLECTOR BEAMS AND TYPICAL CONNECTIONS.
B. STEEL STAIR CALCULATIONS AND DETAILS.
C. STRUCTURAL LIGHT GAUGE STEEL FRAMING CALCULATIONS AND DETAILS.

MISCELLANOUS:

1. STRUCTURAL DRAWINGS ARE INTENDED TO BE USED WITH ARCHITECTURAL AND MECHANICAL DRAWINGS. CONTRACTOR IS RESPONSIBLE FOR COORDINATING SUCH RE::UIREMENTS INTO THEIR SHOP DRAWINGS AND WORK.
2. NO OPENINGS SHALL BE MADE IN ANY STRUCTURE MEMBER WITHOUT THE WRITTEN APPRO::AL OF THE ARCHITECT.
3. NO CHANGE IN SI::E OR DIMENSION OF STRUCTURAL MEMBERS SHALL BE MADE WITHOUT THE WRITTEN APPRO::AL OF THE ARCHITECT.
4. OPENINGS 1'-4" AND LESS ON A SIDE ARE GENERALLY NOT SHOWN ON THE STRUCTURAL DRAWINGS. REFER TO ARCHITECTURAL AND MECHANICAL DRAWINGS FOR SUCH OPENINGS.
5. THE CONTRACTOR RESPONSIBLE FOR LIMITING THE AMOUNT OF CONSTRUCTION LOAD IMPOSED UPON STRUCTURAL FRAMING. CONSTRUCTION LOADS SHALL NOT EXCEED THE DESIGN CAPACITY OF THE FRAMING AT THE TIME THE LOADS ARE IMPOSED.
6. THE STRUCTURE IS DESIGNED TO FUNCTION AS A UNIT UPON COMPLETION. THE CONTRACTOR IS RESPONSIBLE FOR FURNISHING ALL TEMPORARY BRACING AND/OR SUPPORT THAT MAY BE RE::UIRED AS A RESULT OF THE CONTRACOTRS CONSTRUCTION METHODS AND/OR SE::UENCES.
7. UNLESS OTHERWISE NOTED, FIRE PROOFING METHODS AND MATERIALS FOR STRUCTURAL MEMBERS ARE NOT SHOWN ON STRUCTURAL DRAWINGS. REFER TO ARCHITECTURAL DRAWINGS AND SPECIFICATIONS FOR FIRE RATING RE::UIREMENTS, FIRE PROOFING METHODS AND MATERIALS.
8. DO NO SCALE THESE DRAWINGS, USE DIMENSIONS.
9. CONTRACTOR'S CONSTRUCTION AND/OR ERECTION SEQUENCES SHALL RECOGNIZE AND CONSIDER THE EFFECTS OF THERMAL MO::EMENTS OF STRUCTURAL ELEMENTS DURING THE CONSTRUCTION PERIOD. EXPANSION JOINTS SHOWN ON THE DRAWINGS H::E BEEN DESIGNED TO ACCOMMODATE ANTICIPATED THERMAL MO::EMENT AFTER THE BUILDING IS COMPLETE.
10. THE CONTRACTOR SHALL INFORM THE ARCHITECT IN WRITING AF ANY DE::IATION FROM THE CONTRACT DOCUMENTS. THE CONTRACTOR SHALL NOT BE RELIE::ED OF THE RESPONSIBILITY FOR SUCH DEVIATION BY THE SRCHITECT'S APPROVAL OF SHOP DRAWINGS, PRODUCT DATA, ETC., UNLESS HE HAS SPECIFICALLY INFORMED THE ARCHITECT OF SUCH DE::IATION AT THE TIME OF SUBMISSION, AND THE ARCHITECT HAS GI::EN WRITTEN APPRO::AL TO THE SPECIFIC DE::IATION.
11. ALL THINGS WHICH, IN THE OPNION OF THE CONTRACTOR, APPEAR TO BE DEFICIENCIES, OMISSIONS, CONTRADICTIONS, OR AMBIGUITIES, IN THE PLANS AND SPECIFICATIONS SHALL BE BROUGH TO THE ATTENTION OF THE ARCHITECT. PLANS AND/OR SPECIFICATIONS WILL BE CORRECTED, OR WRITTEN INTERPRETTION OF THE ALLEGED DEFICIENCY, OMISSION, CONTRADICTION OR AMBIGUITY WILL BE MADE BY THE ARCHITECT BEFORE THE AFFECTED WORK PROCEESS.
12. CHECK ALL DIMENSIONS AGAINST RE::UIREMENTS OF OTHER CONTRACT DOCUMENTS. FIELD ::ERIFY DIMENSIONS RELATING TO EXISTING CONDITIONS PRIOR TO ORDERING MATERIALS AND FABRICATION.
13. WHERE DIMENSIONS OR WEIGHTS OF E::UIPMENT OR SYSTEMS ARE ::ARIABLE FROM MANUFACTURER TO MANUFACTURER ::ERIFY DIMENSIONS AND WEIGHTS SHOWN ON DRAWINGS WITH SELECTED MANFACTURER PRIOR TO ORDERING MATERIALS. NOTIFY STRUCTURAL ENGINEER OF DISCREPANCIES.
14. DO NOT PLACE E::UIPMENT WHEN SHIPPING OR OPERATING WEIGHT EXCEEDS WEIGHT INDICATED ON STRUCTURAL
15. DRAWINGS NO MODIFICATION, ALTERATION OR REPAIR SHALL BE MADE WITHOUT PRIOR RE::IEW BY STRUCTURAL ENGINEER REGISTERED IN STATE WHERE PROJECT IS LOCATED AND EMPLOYED BY CONTRACTORS.
16. ::ERIFY ELE::ATOR AND ESCALATOR PIT DIMENSION, LOCATIONS, LOADING AND DETAILS WITH SUPPLIERS PRIOR TO THE FABRICATION AND/OR INSTALLATION OF ANY MATERIAL.

SPECIAL INSPECTION:

THE FOLLOWING STRUCTUAL ELEMENTS OF CONSTRUCTION SHALL RE::UIRE SPECIAL INSPECTION PER IBC SECTION 1704. OWNER TO FURNISH INSPECTION UNLESS INSTRUCTED OTHERWISE BY THE CONSTRUCTION CONTRACT.
NOTES:

1. SPECIAL INSPECTION IS NOT A SUBSTITUTE FOR INSPECTION BY A COUNTY INSPECTOR. SPECIALLY INSPECTED WORK WHICH IS INSTALLED OR CO::ERED WITHOUT THE APPRO::AL OF THE COUNTY INSPECTOR IS SUBJECT TO REMO::AL OR EXPOSURE.
2. THE SPECIAL INSPECTORS MUST BE CERTIFIED BY THE COUNTY TO PERFORM THE TYPES OF INSPECTION SPECIFIED.
3. IT IS THE RESPOMSIBILITY OF THE CONTRACTOR TO INFORM THE SPECIAL INSPECTOR OR INSPECTION AGENCY AT LEAST ONE WORKING DAY PRIOR TO PERFORMING ANY WORK THAT RE::UIRES SPECIAL INSPECTION. ANY WORK PERFORMED WITHOUT RE::UIRED SPECIAL INSPECTION IS SUBJECT TO REMO::AL.
4. SUBMIT WRITTEN REPORTS WITHIN TWO DAYS OF TESTING TO ENGINEER OF RECORD AND BUILDING OFFICIAL.

LIGHT GAGE FRAMING:

1. DESIGN AND FABRICATION PER LATEST AISI SPECIFICATION FOR COLD-FORMED STEEL STRUCTURAL MEMBERS.
2. SCREWS TO BE #10 SELF DRILLING UNLESS NOTED OTHERWISE.
3. WELDING ELECTRODES: E70XX SELF SHIELDED FLUX-CORED WIRE PER LATEST AWS SPECIFICATIONS FOR WELDING OF SHEET STEEL.

WOOD FRAMING :ROUGH CARPENTRY, WOOD RPODUCTS AND WOOD TRUSSES□

A. DESIGN CODES:
1. NATIONAL DESIGN SPECIFICATION FOR WOOD CONSTRUCTION :NDS□; LATEST ADOPTION.
2. INSTALL ROUGH CARPENTRY WORK TO COMPLY WITH AMERICAN INSTITUTE OF TIMBER CONSTRUCTION :AITC□TIMBER CONSTRUCTION :TC□MANUAL, LATEST ADOPTION AND RECOMMENDATIONS OF THE PRODUCT MAUFACTURER.

B. MATERIAL STRENGTHS:
1. ALL WOOD STICK FRAMING SHALL BE DOUGLAS FIR-LARCH, NO. 2 GRADE :GRADED UNDER WWPA RULES□OR BETTER.
2. WOOD STUD WALL FRAMING SHALL BE SPRUCE-PINE-FIR, NO. 1 GRADE :GRADED UNDER NLGA RULES□; DOUGLAS FIR-LARCH, NO. 2 GRADE :GRADED UNDER WWPA RULES□; HEM-FIR, NO. 2 GRADE :GRADED UNDER WWPA RULES□OR BETTER.
3. ALL WALL TOP PLATES BELOW TOP FLOOR OF MULTI-STORY STRUCTURE WITHOUT IN-LINE FRAMING :WITHIN 3";SHALL BE DOUGLAS FIR-LARCH OR SOUTHERN YELLOW PINE, NO. 3 GRADE OR BETTER.
4. LUMBER FOR MISCELLANEOUS USES MAY BE "STANDARD" GRADE.
5. LIGHT-FRAMING-SI::E LUMBER OF ANY SPECIES FOR SUPPORT OF OTHER CONSTRUCTION INCLUDING ROOFTOP E::UIPMENT AND SUPPORT BASES, CANT STRIPS, BUCKS, NAILERS, BLOCKING, FURRING, GROUND, STRIPPING AND SIMILAR MEMBERS.
6. ALL WOOD STRUCTURAL PANELS SHALL BE IDENTIFIED WITH THE APPROPRIATE GRADE TRADEMARK OF THE AMERICAN PLYWOOD ASSOCIATION :APA, WHICH SHALL MEET THE RE::UIREMENTS OF PRODUCT STANDARD PS-1. UNLESS NOTED OTHERWISE PLYWOOD SHALL BE C-DX EXPOSURE 1 WITH GRADE AND THICKNESS INDICATED ON PLANS AND NOTES.
7. PREFABRICATED WOOD I- JOISTS SHALL BE MANUFACTURED BY TRUSJOIST CORP. OR E::UAL.
8. ALL BEAMS/HEADERS/LINTELS DENOTED AS MICROLAM OR LAMINATED ::ENEER LUMBER :L.L.□ PER AITC A190.1 OR ASTM D 3737 SHALL BE MANUFACTURED BY TRUSJOIST CORP. OR E::UAL AND HA::E THE FOLLOWING PROPERTIES:
   a. □ ALLOWABLE BENDING STRESS 2,500 PSI
   b. □ ALLOWABLE SHEAR STRESS 285 PSI
   c. □ MODULUS OF ELASTICITY 1,900,000 PSI
8. ALL BEAMS/HEADERS/LINTELS DENOTED AS PARALLAM OR PARALLEL STRND LUMBER :PSL□ PER AITC A19.01 AND ASTM D 3737 SHALL BE MANUFACTURED BY TRUSJOIST CORP. OR E::UAL AND HA::E THE FOLLOWING PROPERTIES:
   a. □ ALLOWABLE BENDING STRESS 2,900 PSI
   b. □ ALLOWABLE SHEAR STRESS 290 PSI
   c. □ MODULUS OF ELASTICITY 2,000,000 PSI
9. ENGINEERED LUMBER RIM BOARDS SHALL BE 1 1/4" TIMBER BOARD LSL AS MANUFACTURED BY TRUSJOIST OR E::UAL.
10. FASTENERS WITH THE FOLLOWING EXCEPTIONS:
   a. □ NAILS, WIRE BRADS AND STAPLES: ASTM F547
   b. □ PRYER DRIVEN FASTENERS: NATIONAL E::ALUATION REPORT NER-272
   c. □ WOOD SCREWS: ANSI/ B18.6.1
   d. □ LAG BOLTS: ANSI B18.2.1
   e. □ BOLTS: ASTM A307, GRADE A OR ASTM A36

C. WOOD TRUSS MEMBERS:
1. TRUSSES SHOWN ON PLANS ARE FOR CONFIGURATION ONLY. CONTRACTOR SHALL SUBMIT SHOP DRAWINGS WITH MISSOURI PROFESSIONAL ENGINEERS SEAL SHOWING ACTUAL MEMBER STRESSES AND JOINT PLATE SI::ES CONFORMING TO LOADING FIGURES CONSTRUCTED BY THE TRUSS SUPPLIER. TRUSS LAYOUT/PLAN DRAWINGS SHALL BE SUBMITTED.
2. ALL WOOD TRUSS TO WOOD TRUSS :OR WOOD GIRDER::CONNECTIONS SHALL BE DESIGNED BY THE TRUSS SUPPLIER. SHOP DRAWINGS SHALL BE SUBMITTED FOR THESES CONNECTIONS, TYPICAL.
3. TEMPORARY AND PERMANENT WOOD TRUSS BRACING/BRIDGING LOCATION AND SI::E SHALL BE DESIGNED AND INDICATED BY THE TRUSS MANUFACTURER, TYP.
4. LI::E LOAD DEFLECTION DESIGN LIMITS SHALL NOT BE GREATER THAN THE FOLLOWING:
   a. □ ROOF TRUSSES, ::ERTICAL 1/360 TIMES PROJECTED SPAN.
   b. □ FLOOR TRUSSES, ::ERTICAL 1/480 TIMES SPAN LENGTH.
5. PRO::IDE 1/8" OF CAMBER FOR EACH 6'-0" OF TRUSS SPAN UNO.
6. PRO::IDE GAP AND SIMPSON STC CLIPS :OR OTHER ACCEPTABLE METHOD::AT NON-LOAD BEARING WALLS TO WOOD TRUSS CONNECTION TO ALLOW FOR TRUSS DEFLECTION, TYP. ATTACH FINISHES AT THESE LOCATIONS PER TRUSS MANUFACTURER'S RECOMMENDATIONS.

D. NOTES:
1. LAY STRUCTURAL PANELS WITH FACE GRAIN PERPENDICULAR TO SUPPORTING MEMBERS AND STAGGER END JOINTS 4'-0".
2. INSTALL PANELS CONTINUOUSLY O::ER TWO OR MORE SPANS.
3. PANEL CLIPS AT 24"O.C. :OR ONE PER SPAN MIN.□SHALL BE USED FOR ROOF DECKING.
4. FASTEN PANELS TO SUPPORTS WITH 8d NAILS UNO :10d FOR 3/4" SHEATHING□ NAIL SPACING MAY BE 6" O.C. HELD :INTERMEDIATE SUPPORTS□UNO.
5. 1/8" SPACE SHALL BE ALLOWED AT ALL PANEL ENDS AND EDGES.
6. ROOF DECKING SHALL BE 19/32" APA RATED SHEATHING WITH 40/20 SPAN RATING UNO.
7. FLOOR DECKING SHALL BE 3/4" T&G, APA RATED SHEATHING WITH 48/24 SPAN RATING UNO.
   □ FLOOR DECKING SHALL BE GLUED AT THE TOP FLOOR JOISTS AND AT T&G JOINTS IN ACCORDANCE WITH APA RECOMMENDATIONS AND THE GLUE MFR. USE ONLY ADHESIVES CONFORMING TO PERFORMANCE SPECIFICATION AFG-01. IF OSB PANELS WITH SEALED SURFACES AND EDGES ARE TO BE USED, USE ONLY SOL::ENTED-LGUES. COMPLETE ALL NAILING OF EACH PANEL BELFORE GLUE SETS.
8. EXTERIOR WALLS SHEATHING SHALL BE 7/16" OSB APA RATED SHEATHING WITH A 24/0 S:AN RATING UNO.
9. ALL WOOD FRAMING MEMBERS REFERENCED ARE NOMINAL SI::ES, DRESSED S4S. PRO::IDE ACTUAL SI::ES, AS RE::UIRED BY PS20. RPO::IDE SEASONED LUMBER S-DRY OR KD WITH 19 PERCENT MAXIMUM MOISTURE CONTENT AT THE TIME OF DRESSING.
10. ALL BEAMS, HEADERS, LINTELS AND COLUMNS SHALL BE CONNECTED WITH APPROPRIATE METAL STANDARDS OF SIMPSON STRONG-TIE. ATTACH ANCHORS TO WOOD FRAMING IN ACCORDANCE WITH MANUFACTURERS RECOMMENDATIONS.
11. MISCELLANEOUS FASTENER CONNECTIONS SHALL BE IN ACCORDANCE WITH THE NAILING SCHEDULE OF THE APPROPRIATE BUILDING CODE. WHERE ROUGH CARPENTRY IS EXPOSED TO WEATHER, IN GROUND CONTACT, OR IN AREAS OF HIGH RELATI::E HUMIDITY, PRO::IDE HOT-DIP-::INC COATED FASTENERS PER ASTM A153 OR AISI TYPE 304 STAINLESS STEEL FASTENERS.
12. ENDS OF STICK BUILT FRAMING MEMBERS SHALL BE HELD IN POSITION BY FULL DEPTH BLOCKING OR BY METAL JOIST HANGERS UNLESS NOTED OTHERWISE.
13. BEAMS/HEADERS/LINTELS RE::G BEARING STUD S::AND FULL HEIGHT STUD S::AT ALL EXTERIOR/INTERIOR OPENINGS:
   □ THE ::UANTITY OF STUDS :I.S., FULL HEIGHT, KING OR JAMB STUDS AT HEADERS::AND JOISTS DISPLACED OR CUT FOR OPENING SHALL BE PLACED HALF ON EACH SIDE OF OPENING.
   b. ALL DIMENSION LUMBER BEAMS/HEADERS/LINTELS SHALL BE SUPPORTED BY A MINIMUM OF ONE BEARING STUD AND TWO FULL HEIGHT STUDS AT ALL EXTERIOR/INTERIOR OPENINGS.
   c. ALL DIMENSION BEAMS AND GIRDER TRUSSES SHALL BE SUPPORTED BY A MINIMUM OF TWO STUDS AT EACH BEARING LOCATION. FULL-HEIGHT FROM FOUNDATION TO BEARING ELE::ATION UNLESS NOTES. PRO::IDE BEARING BLOCKING AT FLOOR LE::ELS AS RE::UIRED TO MAINTAIN SUPPORT TO FOUNDATION.
14. STUDS SHALL BE CAPED WITH DOUBLE TOP PLATES UNO. STAGGER JOINTS AND PRO::IDE O::ERLAPS AT CORNERS AND INTERSECTIONS OF BEARING WALLS. USE TRIPLE TOP PLATES AT SECOND LE::EL IF STUDS ABO::E SECOND LE::EL DO NOT ALIGN ::WITHIN 3 INCHES::WITH FRAMING ::CL JOISTS AND TRUSSES::STUDS BELOW SECOND LE::EL. USE FOUR TOP PLATES AT FIRST LE::EL IF STUDS ABO::E FIRST LE::EL DO NOT ALIGN ::WITHIN 3 INCHES::WITH FRAMING ::CL JOISTS AND TRUSSES::.
15. PRO::IDE A SINGLE SILL PLATE AT FOUNDATION LE::EL OF ALL STUD WALLS UNO. SILL PLATES SHALL BE PRESSURE PRESER::ATI::E TREATED AND ANCHORED TO FOUNDATION PER THE FOLLOWING UNO.
   □ NON-LOAD BEARING WALLS: HILTI DN62P8 PINS AT 24" O.C.
   b. LOAD BEARING/EXTERIOR WALLS: SEE PLANS.
   c. SHEAR WALLS: SEE PLANS.
16. ALL MULTIPLE-PLY MICROLAM MEMBERS SHALL BE INTERCONNECTED PER MANUFACTURER INSTRUCTIONS FOR SIDE-LOADED BEAMS.
17. PRESER::ATI::E PRESSURE TREAT LUMBER AND PLYWOOD WITH WATER-BORNE PRESER::ATI::ES TO COMPLY WITH AWPA C2 AND C9 RESPECTI::ELY, AND WITH RE::UIREMENTS INDICATED BELOW.
   □ PRESSURE TREAT ABO::E-GROUND ITEMS WITH WATER-BORNE PRESER::ATI::E TO A MINIMUM RETENTION OF 0.25 PCF, FOR INTERIOR USES, AFTER TREATMENT, KILN-DRY LUMBER AND PLYWOOD TO A MAXIMUM MOISTURE CONTENT, RESPECTI::ELY, OF 18 PERCENT AND 15 PERCENT, TREAT INDICATED ITEMS AND THE FOLLOWING:
      1. WOOD CANTS, NAILERS, CURBS, E::UIPMENT, SUPPORT BASES, BLOCKING STRIPPING AND SIMILAR MEMBERS IN CONNECTION WITH ROOFING, FLASHING, □APOR BARRIERS AND WATERPROOFING.
      2. WOOD SILLS, SLEEPERS, BLOCKING, FURRING, STRIPPING AND SIMILAR CONCEALED MEMBERS IN CONTACT WITH MASINRY OR CONCRETE.
   b. COMPLETE FABRICATION OF TREATED ITEMS PRIOR TO TREATMENT, WHERE POSSIBLE. IF CUT AFTER TREATMENT, COAT CUT SURFACES TO COMPLY WITH AWPA M4. INSPECT EACH PIECE OF LUMBER OR PLYWOOD AFTER FRYING AND DISCARD DAMAGED OR DEFECTI::E PIECES.

CONCRETE:

1. CONCRETE SHALL CONFORM WITH THE RE::UIREMENTS SET FORTH IN A.C.I. 301 AND SHALL HA::E A 28-DAY COMPRESSI::E STRENGTH AND DENSITY, IN ACCORDANCE WITH THE FOLLOWING:

INTENDED USE	28-DAY STRENGTH f'c, KSI	CONCRETE DENSITY (NORMAL WEIGHT)	MAX. W/C RATIO, BY WEIGHT	SLUMP RANGE (INCHES) INCLUDING FLY ASH	MAXIMUM AGGREGATE, IN.	SLUMP LIMITS IN □::/-2"	TOTAL AIR LIMITS □ /- 1.5	RE::UIRED ADMIXTURES □
DRILLED PIERS	4	145	0.48	5&6	1	7	6	AE
FOOTINGS	4	145	0.48	5&6	1	4	-	-
GRADE BEAMS, TIE BEAMS AND BASEMENT WALLS	4	145	0.48	5&6	3/4	4	-	-
COLUMNS	5	145	0.48	6&1	3/4	4	-	-
STRUCTURAL SLABS AND BEAMS	4	145	0.48	5&6	3/4	4	N	-
CONCRETE EXPOSED TO DEICERS	4	145	0.40	5&6	3/4	4	6	AE, WR
SLABS ON METAL DECK	3.5	110	0.50	5&1	3/4	5	-	-
INTERIOR TOPPING SLABS	3.5	145	0.50	5&1	3/4	4	-	-
INTERIOR SLAB ON GRADE	4	145	0.50	5&6	1	4	N	-
ALL CONCRETE NOT OTHERWISE SPECIFIED	4	145	0.40	5&6	3/4	4	6	-

A. FOR MAXIMUM COARSE AGGREGATE SI::E INDICATED, USE THE FOLLOWING AGGREGATE SI::E NUMBERS PER A.S.T.M. C33: 3/8" - #8 AGGREGATE
   ½" - #67 AGGREGATE
   1" - #57 AGGREGATE
   1 ½" - #467 AGGREGATE
B. TOTAL AIR CONTENT LIMITS INCLUDE BOTH ENTRAINED AND ENTRAPPED AIR +/- 1 ½%. "N" IN COLUMN INDICATES ADDITION OF ENTRAINED AIR NOT PERMITTED.
C. ABBRE::IATIONS FOR RE::UIRED ADMIXTURES AS FOLLOWS:
   AE – AIR-ENTRAINED ADMIXTURE
   WR – WATER REDUCING ADMIXTURE
D. MAXIMUM SHRINKAGE FOR SLAB ON GRADE SHALL BE LIMITED TO ½" PER 100 FOOT
2. REINFORCING SHALL CONFORM TO A.S.T.M. A615, GR. 60, INCLUDING TIES AND STIRRUPS. BARS RE::UIRING WELDING OR FIELD BENDING SHALL BE A.S.T.M. A706, GRADE 60.
3. WELDED WIRE FABRIC SHALL CONFORM TO A.S.T.M. A185.
4. LAP SPLICES SHALL BE IN ACCORDANCE WITH THE FOLLOWING TABLE, UNLESS NOTED OTHERWISE. WHERE CLASSES ARE NOT CALLED OUT ON DRAWING, USE CLASS "B" SPLICES.
   SPLICES f'c = 4000 P.S.I., Fy = 60,000 P.S.I.

STANDARD TENSION LAP SPLICE, GRADE 60									
CLASS A, AB, LAP SPLICE LENGTH ::INCHES□									
		f'c = 3,000 P.S.I.		f'c = 4,000 P.S.I.			f'c = 5,000 P.S.I		
BAR SI::E	CLASS	A		B		A		B		A		B	
	CASE	1	2	1	2	1	2	1	2	1	2	1	2
#3	.	16	16	16	16	16	16	16	16	16	16	16	16
#4	.	16	16	16	16	16	16	16	16	16	16	16	16
#5	.	16	16	16	16	16	16	16	16	16	16	16	16
#6	.	16	16	16	16	16	16	16	16	16	16	16	16
#7	.	16	16	16	16	16	16	16	16	16	16	16	16
#8	.	16	16	16	16	16	16	16	16	16	16	16	16
#9	.	16	16	16	16	16	16	16	16	16	16	16	16
#10	.	16	16	16	16	16	16	16	16	16	16	16	16
#11	.	16	16	16	16	16	16	16	16	16	16	16	16

"TOP BARS" ARE DEFINED AS ANY BAR WITH MORE THAN 12" OF CONCRETE CAST BELOW THE BAR, SEE NOTE 4 IN TABLE NOTES

COMPRESSION LAP SCHEDULE	
LAP LENGTH ::INCHES□	
f'c = 3,000 P.S.I. OR GREATER	
BAR SI::E	MIN. LAP
#3	12
#4	15
#5	19
#6	22
#7	26
#8	29
#9	33
#10	37
#11	41

TABLE NOTES
1. TABLES ARE BASED A.C.I. 318, WHERE CLEAR SPACING OF BARS BEING DE::ELOPED OR SPLICED IS AT LEAST 2 BAR DIAMETERS AND THE CLEAR CO::ER AT LEAST 1 BAR DIAMETER, USE CASE 1. USE CASE 2 FOR ALL OTHER BAR ARRANGEMENTS
2. ALL SPLICES TO BE CLASS "B" TENSION SPLICE UNLESS OTHERWISE NOTED.
3. SPLICE PLAIN WIRE FABRIC BY LAPPING ONE FULL MESH SPACE PLUS 2 INCHES.
4. FOR TOP BARS, MULTIPLY LENGTHS IN TABLE BY 1.3.
5. USE CASE 2 FOR EPOXY-COATED REINFORCEMENT, MULTIPLY LENGTHS IN TABLE BY 1.3 FOR TOP BARS AND 1.5 FOR CO::ER LESS THAN 3db OR CLEAR LESS THAN 6db, MULTIPLY LENGTHS IN TABLE BY 1.2 FOR ALL OTHER EPOXY COATED REINFORCEMENT.
6. FOR LIGHT CONCRETE, MULTIPLY LENGTHS IN TABLE BY 1.3.
7. COMPRESSION DOWEL EMBEDMENT: 22 BAR DIAMETERS.

CONCRETE GENERAL NOTES:

1. ALL REINFORCING SHALL BE DETAILED, FABRICATED AND PLACED, IN ACCORDANCE WITH THE LATEST EDITION OF THE A.C.I. DETAILING MANUAL.
2. ALL REINFORCING SHALL BE SUPPORTED IN FORMS, SPACED WITH NECESSARY ACCESSORIES AND SHALL BE SECURELY WIRED TOGETHER, IN ACCORDANCE WITH C.S.R.I. "REINFORCEING BAR DETAILING", LATEST EDITION.
3. MINIMUM CONCRETE CO::ER, UNLESS NOTED OTHERWISE: UNFORMED SURFACE IN CONTACT WITH THE GROUND: 3 IN. FORMED SURFACES EXPOSED TO EARTH OR WEATHER:
   1 ½ IN FOR #5 BAR OR SMALLER
   2 IN FOR #6 BAR OR LARGER
   FORMED SURFACES NOT EXPOSED TO EARTH OR WEATHER:
   WALLS, SLABS: ¾ IN
   BEAMS, GIRDERS AND COLUMNS (TO TIES OR STIRRUPS): 1 ½ "
4. ALL CONSTRUCTION JOINTS SHOWN ON DRAWINGS SHALL BE INCORPORATED INTO THE STRUCTURE, UNLESS THEIR ELIMINATION IS APPRO::ED BY THE ENGINEER. ADDITIONAL CONSTRUCTION JOINTS, RE::UIRED TO FACILITATE CONSTRUCTION, SHALL BE LOCATED AT POINTS OF MINIMUM SHEAR AND SHALL BE DETAILED ON SHOP DRAWINGS WITH LOCATIONS SUBJECT TO APPRO::AL BY ENGINEER. REINFORCEMENT SHALL PASS CONTINUOUSLY THROUGH THE JOINT.
5. ALL ABUTTING CONCRETE MEMBERS SHALL BE DOWELED TOGETHER, UNLESS POURED MONOLITHICALLY. DOWELS SHALL BE E::UAL IN SI::E AND SPACING TO THE REINFORCING IN THE ADJECENT MEMBER.
6. UNLESS OTHERWISE SHOWN IN THE ARCHITECTURAL DRAWINGS, PROVIDE 3.4" CHAMFERS AT ALL EDGES THAT ARE EXPOSED TO THE ::IEW IN THE FINISHED STRUCTURE.
7. SEE ARCHITECTURAL DRAWINGS FOR DOOR AND WINDOW OPENINGS, DRIP SLOTS, REGLETS, MASONRY ANCHORS, PRECAST BEARING LEDGES, BRICK LEDGE ELE::ATIONS AND FOR MISCELLANEOUS EMBEDDED PLATES, BOLTS, ANCHORS, ANGLES, ETC.
8. REFER TO ARCHITECTURAL DRAWINGS FOR CONCRETE FINISHES. WHERE FINISH IS NOT SPECIFIED, CONFORM TO RE::UIREMENTS OF A.C.I. 301.
9. MECHANICAL, PLUMBING AND ELECTRICAL ITEMS TO BE EMBEDDED OR REFERRED TO FOR DRAINS, SLEE::ES, OUTLET BOXES, CONDUIT, ANCHORS, ETC. THE □ARIOUS TRADES ARE RESPONSIBLE FOR PLACING THEIR ITEMS.
10. REFER TO MECHANICAL DRAWINGS FOR SLABBEKERPAN PADS AND INERTIA BASES AT MECHANICAL E::UIPMENT
11. PRO::IDE CONCRETE E::UIPMENT PADS, INERTIA BASES AND CURBS AS NOTED ELSEWHERE IN CONTRACT DOCUMENTS. UNLESS NOTED, DOWEL PADS WITH HOOKED #4 x 0'-6"

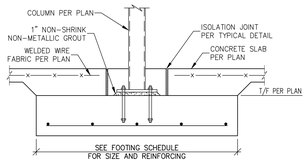

TYPICAL INTERIOR FOOTING DETAIL
N.T.S.

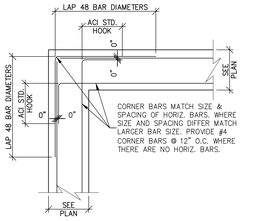

TYPICAL WALL / GRADE BEAM / FOOTING CORNER REINFORCING DETAIL
N.T.S.

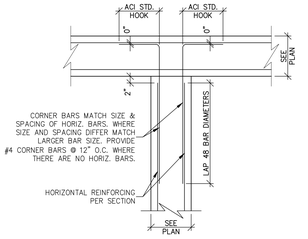

TYPICAL WALL / GRADE BEAM / FOOTING INTERSECTION REINFORCING DETAIL
N.T.S.

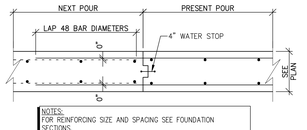

TYPICAL WALL POUR JOINT DETAIL
N.T.S.

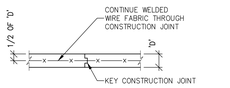

TYPICAL CONSTRUCTION JOINT DETAIL
N.T.S.

F1554 ANCHOR ROD SCHEDULE		
ROD SIZE	"L"	4" MIN. PROJ. / NUT & WASHER / T/CONC / T/NUT / TACK / NUT
3/4" DIA.	9"	
1" DIA	1'-3"	
1 1/4" & 1 1/2" DIA.	AS REQ'D.	ROD THREADED 6" AT TOP AND 3" AT BOTTOM. 4" MIN. PROJECTION.

- SEE SPECIFIC DETAILS FOR SPECIAL EMBEDMENT LENGTHS AND ROD SIZES DUE TO HIGH LOADING CONDITIONS.
- UNLESS OTHERWISE SPECIFIED, ALL ANCHOR RODS SHALL BE GRADE 36
- SEE THE COLUMN SCHEDULE FOR ANCHOR ROD SIZES REQUIRED ON THIS PROJECT

ANCHOR ROD SCHEDULE

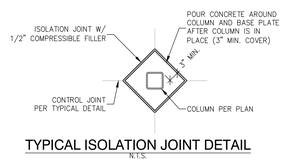

TYPICAL ISOLATION JOINT DETAIL
N.T.S.

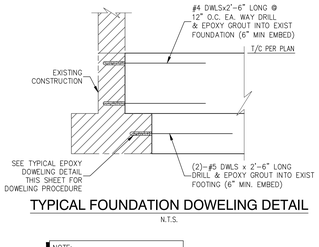

TYPICAL FOUNDATION DOWELING DETAIL
N.T.S.

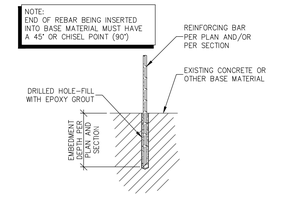

1. DRILL HOLE TO THE REQUIRED DEPTH; APPROX. 1/8" WIDER DIAMETER THAN THE REBAR.
2. CLEAN OUT DUST AND FRAGMENTS; PREFERABLY USING A JET OF WATER OR COMPRESSED AIR AND A NYLON BRUSH. DO NOT USE A WIRE BRUSH.
3. INJECT APPROPRIATE EPOXY GROUT INTO PRE-DRILLED HOLE IN BASE MATERIAL.
4. PLACE CHISEL POINTED END OF REBAR ON TOP OF EPOXY GROUT AND DRIVE REBAR TO BOTTOM OF HOLE.
5. CARE SHOULD BE TAKEN NOT TO DISTURB THE INSTALLED REBAR UNTIL EPOXY GROUT HAS CURED.

TYPICAL EPOXY DOWELING DETAIL
N.T.S.

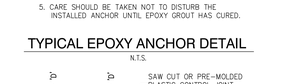

1. DRILL HOLE TO THE REQUIRED DEPTH; APPROX. 1/8" WIDER DIAMETER THAN THAT OF ANCHOR.
2. CLEAN OUT DUST AND FRAGMENTS; PREFERABLY USING A JET OF WATER OR COMPRESSED AIR AND A NYLON BRUSH.
3. INJECT APPROPRIATE EPOXY GROUT INTO PRE-DRILLED HOLE IN BASE MATERIAL.
4. PLACE ANCHOR ON TOP OF EPOXY GROUT AND DRIVE ANCHOR TO BOTTOM OF HOLE.
5. CARE SHOULD BE TAKEN NOT TO DISTURB THE INSTALLED ANCHOR UNTIL EPOXY GROUT HAS CURED.

TYPICAL EPOXY ANCHOR DETAIL
N.T.S.

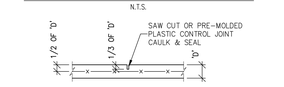

TYPICAL CONTROL JOINT DETAIL
N.T.S.

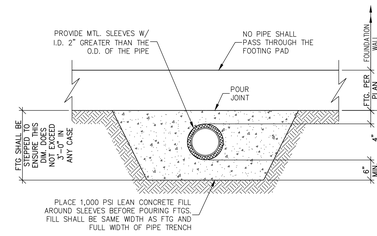

PIPE TRENCH PERPENDICULAR TO FOUNDATION DETAIL
N.T.S.

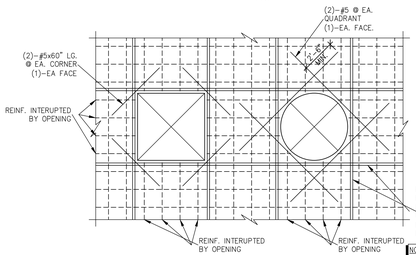

NOTE:
IF THE NUMBER OF INTERUPTED BARS IS AN ODD NUMBER INCREASE THE NUMBER BY ONE.

REINFORCING STEEL AT OPENINGS IN WALLS AND SLABS
N.T.S.

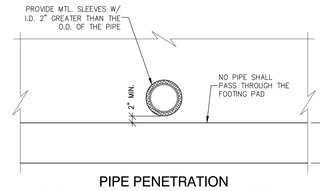

PIPE PENETRATION THROUGH FOUNDATION WALL DETAIL
N.T.S.

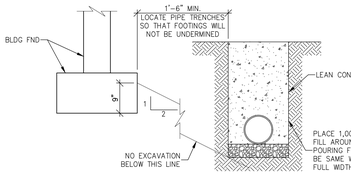

PIPE TRENCH PARALLEL TO FOUNDATION DETAIL
N.T.S.

CONCRETE		
ANCHOR DIAMETER	CONCRETE THICKNESS	ANCHOR EMBEDMENT
1/2"	3 1/2" TO 6 1/2"	2 1/4"
1/2"	GREATER THAN 6 1/2"	4 1/4"
5/8"	3 3/4" TO 7 1/2"	2 1/2"
5/8"	GREATER THAN 7 1/2"	5"
3/4"	5" TO 10"	3 1/2"
3/4"	GREATER THAN 10"	6 3/4"
7/8"	5 1/2" TO 11 1/4""	4"
7/8"	GREATER THAN 11 1/4"	7 1/2"
1"	6" TO 12 1/4""	4 1/4"
1"	GREATER THAN 12 1/4"	8 1/4"

GENERAL
- ANCHORS TO BE MINUMUM STANDARD HAS-E RODS (fy=58 ksi), UNLESS NOTED OTHERWISE
- ALL ADHESIVE ANCHORS MUST BE EMBEDED IN HOLES DRILLED TO THE DIAMETER SPECIFIED BY HILTI CRITERIA
- SURFACES TO BE PREPARED PER HILTI CRITERIA
- USE OF ANCHORS MUST ADHERE TO THE TEMPERATURE REQUIREMENT
- ANCHOR EMBEDMENT TO BE MAX. 1" LESS THAN CONCRETE THICKNESS.
- SEE PLAN & DETAILS FOR ANCHOR SIZES
- WHERE SPACING AND EDGE DISTANCE ARE NOT SPECIFIED, ADHERE TO MIN. SPACING & EDGE DISTANCE PER HILTI

HILTI HIT HY-150 ADHESIVE ANCHORS EMBEDMENT GUIDELINES

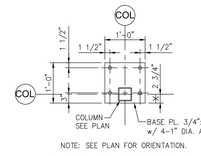

NOTE: SEE PLAN FOR ORIENTATION.

BASE PLATE DETAIL AT COL. C,7-2
3/4"=1'-0" S3.1

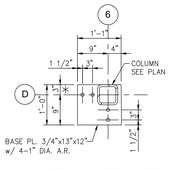

BASE PLATE DETAIL AT COL. D-4
3/4"=1'-0" S3.1

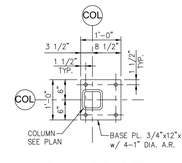

BASE PLATE DETAIL AT COL. C-3, C,7-2
3/4"=1'-0" S3.1

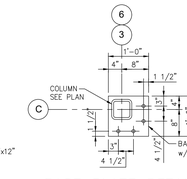

BASE PLATE DETAIL AT COL. C-2 COL. C-4 OPP. HAND
3/4"=1'-0" S3.1

Add t□e CSI For□□t
Section 033000

1.01 SUMMARY

A. Section Include□: Furn□sh□□ conc□□□bor, □□ber□□□, □r□ber□□□ and e□u□□□ent nece□□ry for t□e □u□□□ned □□□t□on o□ cry□□□e□ ber□oo□□□dd□□□ to concrete □□ bo□□ bed on t□e □□□□□nd □□□□ed □□□□□ere□.

B. *Related Sections:*
1. Section 031000 - Concrete For□□ng.
2. Section 032000 - Concrete Re□□□□ce□ent
3. Section 033516 - Concrete Con□truction Joint□
4. Section 033713 - S□□□crete
5. Section 034000 - Prec□□t Concrete
6. Section 071616 - Cry□□□e Co□□t□
7. Section 079000 - Joint Protection

1.02 REFERENCES

A. A□□□□□e□ St□nd□rd□: T□e □o□□□□nd□ng□ re□erenced □ere□n.

1. A□ er□c□n Soc□ety or Te□t□ng □nd M□ter□□□ ASTM□
2. A□ er□c□n Ber□□□□ CRD□
3. A□ er□c□n Concrete In□t□tute (ACI)□
4. A□ er□c□n N□t□on□l St□nd□rd□ In□t□tute (ANSI)□
5. NSF Intern□t□on□□
6. Euro□c□n St□nd□rd□ (EN)□
7. Dr□□□□r□ W□ter In□□□□tor□e (DWI)□

1.03 SYSTEM DESCRIPTION

A. Cry□□□e W□ter□proo□□□ Add□□e Concrete □□ber□oo□□□nd □rotection □y□e□ □□□□be o□ t□e cry□□□e□ by e□t□□□e□ cry□□□□□□nd □er□□□ently □□□ non-□oluble cry□□□e□ Structure□ □□t□□n conc□□□te by□t□m□ cry□□□e□ by□e□ c□u□□□e concrete to beco□e□ sel□-□□□□□□ed□ □□□□□□ry direction, □nd □nduce□ t□e concrete to□ deter□or□□on due to □□□□□□en□tion□ent□conditions. T□e cry□□□e□ □□□ □□□ed or bo□□ or be□□□□□de□ □□□□ and □□□□□□ include□: □□uid ret□n□□ structure□ □nd □ere are□ need□ed□ □□□□□□t□on□ re□uired.

1.04 SYSTEM PERFORMANCE RE□UIREMENTS

A. Te□t□ng Re□ult□re□: Cry□□□e□ ber□oo□□□ by□e□ □□□□□□e been be□te□ □ccord□nce □□t□ □□e□ □□□□□□nd□ng conditions, and t□e te□t re□ult□ □□□□ □□□ee□ or e□ceed t□e□ber□□□nce re□ui□□□ent□ □□□cribed □ere□n.

1.05 SUBMITTALS

A. Gener□□Sub□□□ted □ub□□□□ □ccord□nce □□ conditions o□ the Contr□ct □nd □□ D□□□□□t Sub□□□□Procedure□ Section.

B. Inde□endent L□bor□tory Te□ti□□□□□□□□ be been □e□□ed by □ □cored test Inde□endent L□bor□tory □est□□□te re□ult□ □re□ o□ ASTM E 329 or ot□er □□□□□□ble item□ to□□nd □e conc□□te in□□□□□□ bor□ bore□□, Te□ti□□bor□tory □□□□ □□□□ot□ined conditions□ nd te□ted concrete □□□□□□.

C. Cry□□□e For□□tion: Cry□□□e□ □□□□by o□□□ber□oo□□□y be□□ e□□bored by Inde□endent SEM□Sc□en□□ Electron M□cro□co□□□□□by□□□□□□ cry□□□e□ be□□ted to 150 □□□□□□□□□

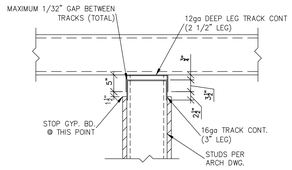

TYPICAL VERTICAL SLIDE TRACK DETAIL

N.T.S.

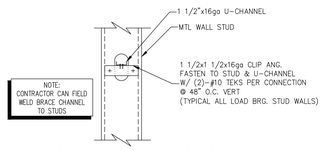

TYPICAL MTL STUD BRACE CHANNEL

N.T.S.

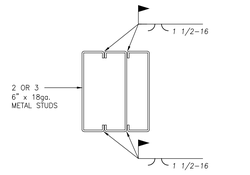

TYPICAL BOXED COLUMN

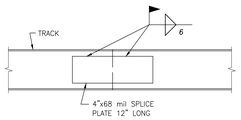

TRACK SPLICE DETAIL

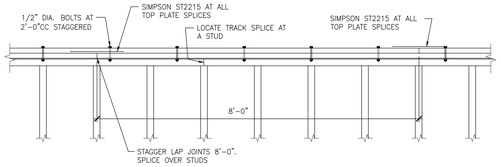

TYPICAL BEARING WALL TOP PLATE SPLICE

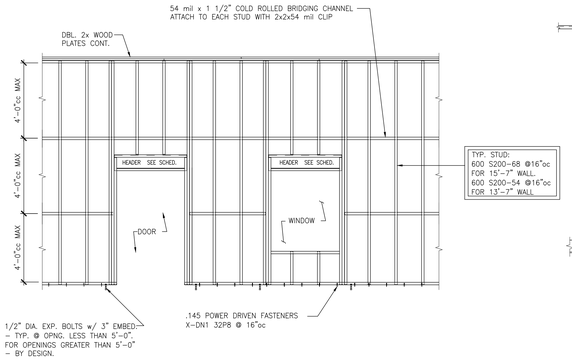

TYPICAL LOAD BEARING STUD EXTERIOR WALL

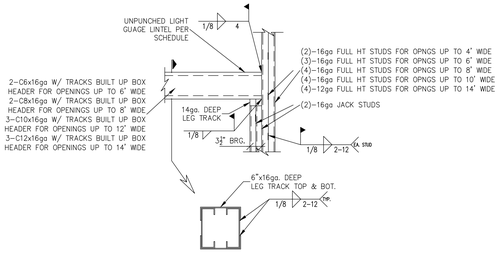

TYPICAL LINTEL DETAIL @ METAL STUD WALL

N.T.S.

TYPE	RATED SHEATHING THICKNESS & LOCATION	#10 SCREWS SPACING		HOLD DOWNS EACH END	HOLD DOWN ROD (A307)	ANCHOR EMBEDMENT	SILL BOLTS
		PANEL EDGES	INTERMEDIATE				
A	15/32 EXTERIOR SIDE	6"cc	12"cc	SIMPSON S/HD8	7/8" DIA.	10"	3/8" DIA. @ 16"cc
B	15/32 EXTERIOR SIDE	4"cc	12"cc	SIMPSON S/HD8	7/8" DIA.	10"	3/8" DIA. @ 16"cc
C	15/32 EXTERIOR SIDE	2"cc	12"cc	SIMPSON S/HD8	7/8" DIA.	10"	3/8" DIA. @ 16"cc

METAL STUD SHEARWALL SCHEDULE

TYPE	OPENING WIDTH	HEADER
H1	1'-0" TO 4'-0"	600S162-43
H2	4'-1" TO 8'-0"	800S162-54
H3	8'-1" TO 9'-4"	1200S162-68
H4	9'-5" TO 10'-4"	1400S162-68

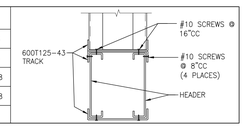

NOTE: SEE SHEAR WALL ELEVATIONS ON SHEET S5.0.

EXTERIOR WALL HEADER SCHEDULE

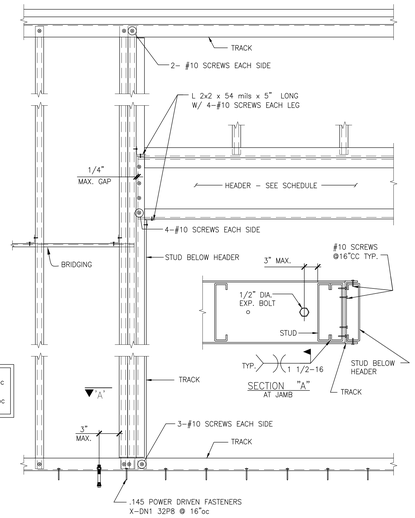

TYPICAL LOAD BEARING EXTERIOR WALL OPENING

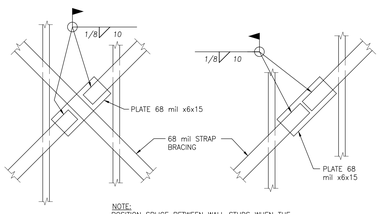

TYPICAL STRAP BRACING AT METAL STUDS - CENTER

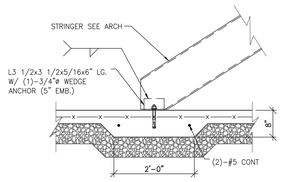

TYPICAL STRINGER TO FLOOR CONNECTION DETAIL

N.T.S.

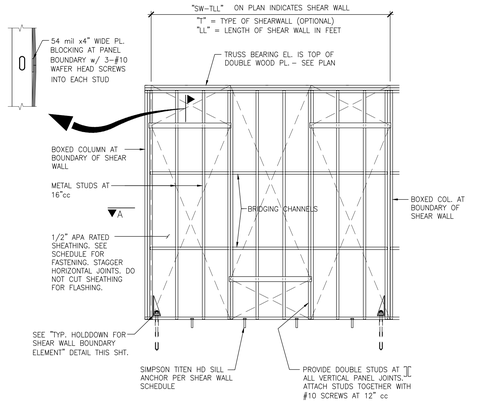

METAL STUD SHEARWALL ELEVATION

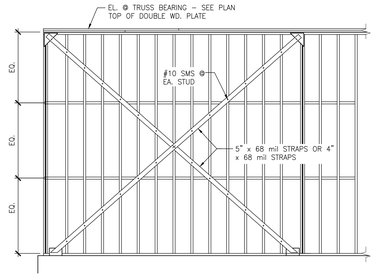

TYPICAL STRAP BRACING ELEVATION AT METAL STUDS

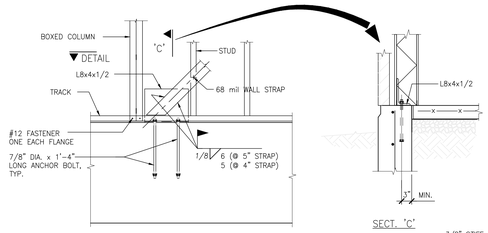

TYPICAL STRAP BRACING AT METAL STUDS - BOTTOM

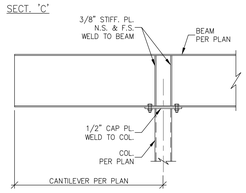

TYPICAL CANTILEVER OR BEAM SPLICE DETAIL

N.T.S.

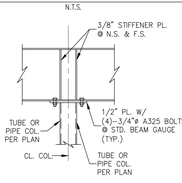

TYP. COLUMN CONN. DETAIL

N.T.S.

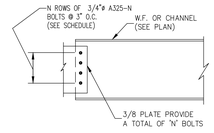

NOMINAL BEAM DEPTH (INCHES)	N
8" & 10"	2
12" & 14"	3
16"	4
18"	5
21"	6
24" & 27"	7

TYPICAL SHEAR CONNECTION DETAIL

N.T.S.

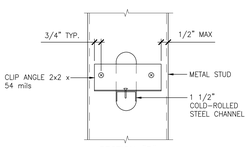

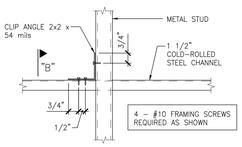

TYPICAL METAL STUD WALL BRIDGING CHANNELS

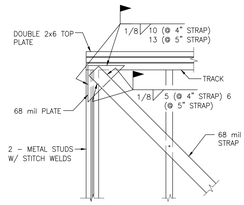

TYPICAL STRAP BRACING AT METAL STUDS - TOP

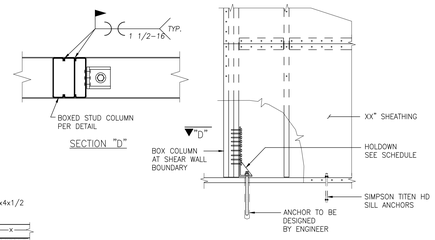

TYPICAL HOLDOWN FOR SHEAR WALL BOUNDARY ELEMENT

NO.	REVISION DESCRIPTION	DATE

ENGINEER: STEVEN J. VONARX — MISSOURI — E-2007018871 — 03/22/19

10765 BUSINESS 21, SUITE A
HOUSE SPRINGS, MISSOURI 63051
P: (314) 227-1100 F: (314) 227-1101
CERTIFICATE OF AUTHORITY 00675
OFFICE: MEP, FP, ARCH

VonArx Engineering

Jefferson County Animal Care Facility

4848 STATE ROUTE 30, HOUSE SPRINGS, MO

DRAWN BY: E. F etc.-ter
CHECKED BY: D. "on J.:
SCALE: A. Noted
DATE: 03/22/2019
PROJECT NO: 15071

STANDARD DETAILS

PROGRESS SET ☐ BID SET ■ PERMIT SET ☐ CONSTRUCTION SET ☐

© 2018 RAUHAUS FREDENFELD & ASSOCIATES, LLP

S2.2

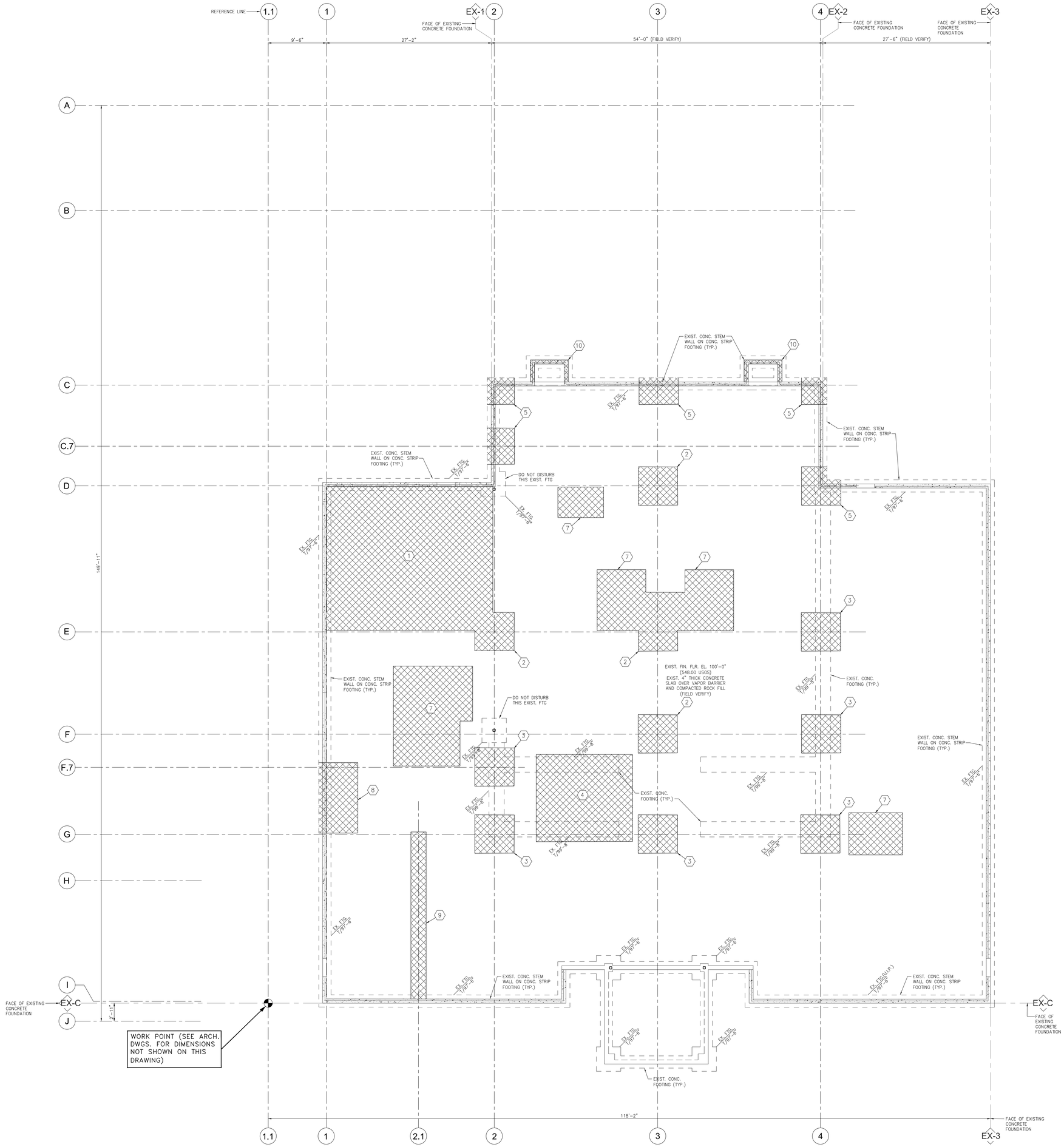

NOTE:
CONTRACTOR TO PROVIDE TEMPORARY SHORING DURING CONSTRUCTION TO SUPPORT EXISTING FRAMING ADEQUATELY WITH RESPECT TO LOAD CAPACITY AND DEFLECTION. THE CONTRACTOR SHALL PROVIDE A DETAILED SHORING PLAN PRIOR TO THE COMMENCEMENT OF DEMOLITION. THE SHORING PLAN SHALL INCLUDE A WRITTEN DESCRIPTION OF THE SHORING METHODS AND DRAWINGS AND CALCULATIONS. THE SHORING PLAN SHALL BE SUBMITTED TO THE OWNER FOR APPROVAL.

KEYED NOTES

1. DEMO EX. CONC. WALL AND EX. CONC. FLOOR SLAB AS REQ'D. TO CONSTRUCT FLOOR DRAINS AND SLOPED SLABS. COORDINATE WITH ARCH. FOR LIMITS OF DEMOLITION.
2. SAWCUT AND REMOVE EX. CONC. FLOOR SLAB AS REQ'D. TO CONSTRUCT COLUMN FOOTING.
3. SAWCUT AND REMOVE EX. CONC. FLOOR SLAB AND EX. STRIP FOOTING AS REQ'D. TO CONSTRUCT COLUMN FOOTING.
4. SAWCUT AND REMOVE EX. CONC. FLOOR SLAB AND EX. STRIP FOOTING AS REQ'D. TO CONSTRUCT ELEVATOR PIT.
5. SAWCUT AND REMOVE EX. CONC. FLOOR SLAB, EX. WALL FOOTING, AND EX. CONC. STEM WALL AS REQ'D. TO CONSTRUCT COLUMN FOOTING.
6. DEMO EX. WALL FOOTING AND EX. CONC. STEM WALL AS REQ'D. TO CONSTRUCT COLUMN FOOTING.
7. SAWCUT AND REMOVE EX. CONC. FLOOR SLAB AS REQ'D. TO CONSTRUCT SLOPED SLABS. SEE ARCH. DWGS. FOR LOCATIONS, DIMENSIONS, SLOPES, ETC.
8. SAWCUT AND REMOVE EX. CONC. FLOOR SLAB AND PORTION OF TOP OF EX. CONC. STEM WALL AS REQ'D. TO CONSTRUCT SLOPED SLAB. SEE ARCH. DWGS. FOR LOCATION, DIMENSION, SLOPES, ETC.
9. SAWCUT AND REMOVE EX. CONC. FLOOR SLAB AS REQ'D. TO CONSTRUCT BEARING WALL STRIP FOOTING.
10. REMOVE EXISTING STEM WALLS DOWN TO TOP OF EXISTING FOOTING.

FOUNDATION AND SLAB DEMOLITION PLAN

3/16"=1'-0"

PLAN NOTES:

1. CONTRACTOR TO FIELD VERIFY ALL EXISTING FOUNDATION CONDITIONS PRIOR TO START OF CONSTRUCTION AND SHALL IMMEDIATELY NOTIFY STRUCTURAL ENGINEER OF ANY DISCREPANCIES WITH THE DRAWINGS.
2. FLOOR CONSTRUCTION TO BE 4" CONCRETE SLAB ON GRADE OVER 10 MIL. POLY VAPOR BARRIER OVER 4" GRANULAR FILL. REINFORCE SLAB WITH 6x6-W2.9xW2.9 W.W.F.
3. COLUMN FOOTINGS ARE CENTERED EACH WAY ON COLUMN CENTERS UNLESS NOTED OTHERWISE.
4. SEE SHEET S1.0, S2.1 AND S2.2 FOR GENERAL NOTES AND STANDARD DETAILS.
7. SEE ARCHITECT'S DRAWINGS FOR ADDITIONAL INFORMATION REGARDING SLAB AND FOUNDATION DEMO.
8. SEE ARCHITECT'S DRAWINGS FOR EXISTING BUILDING INFORMATION.

NO.	REVISION DESCRIPTION	DATE

ENGINEER SEAL

VonArx Engineering
10765 BUSINESS 21, SUITE A
HILLSDALE, MISSOURI 63050
314.771.7100 FAX 314.771.7101
CERTIFICATE OF AUTHORITY 0875
OFFICE: MAY 2019

Jefferson County Animal Care Facility
4848 STATE ROUTE 30, HOUSE SPRINGS, MO

EXISTING BUILDING FOUNDATION DEMOLITION PLAN

DRAWN BY: E.F.Bec.Jr
CHECKED BY: D. Jen.T.C
SCALE: A.-Noted
DATE: 03/22/2019
PROJECT NO: 15071

PROGRESS SET ☐ BID SET ■ PERMIT SET ☐ CONSTRUCTION SET ☐

© 2019 RAUHAUS FREEDENFELD & ASSOCIATES, LLP

S3.0

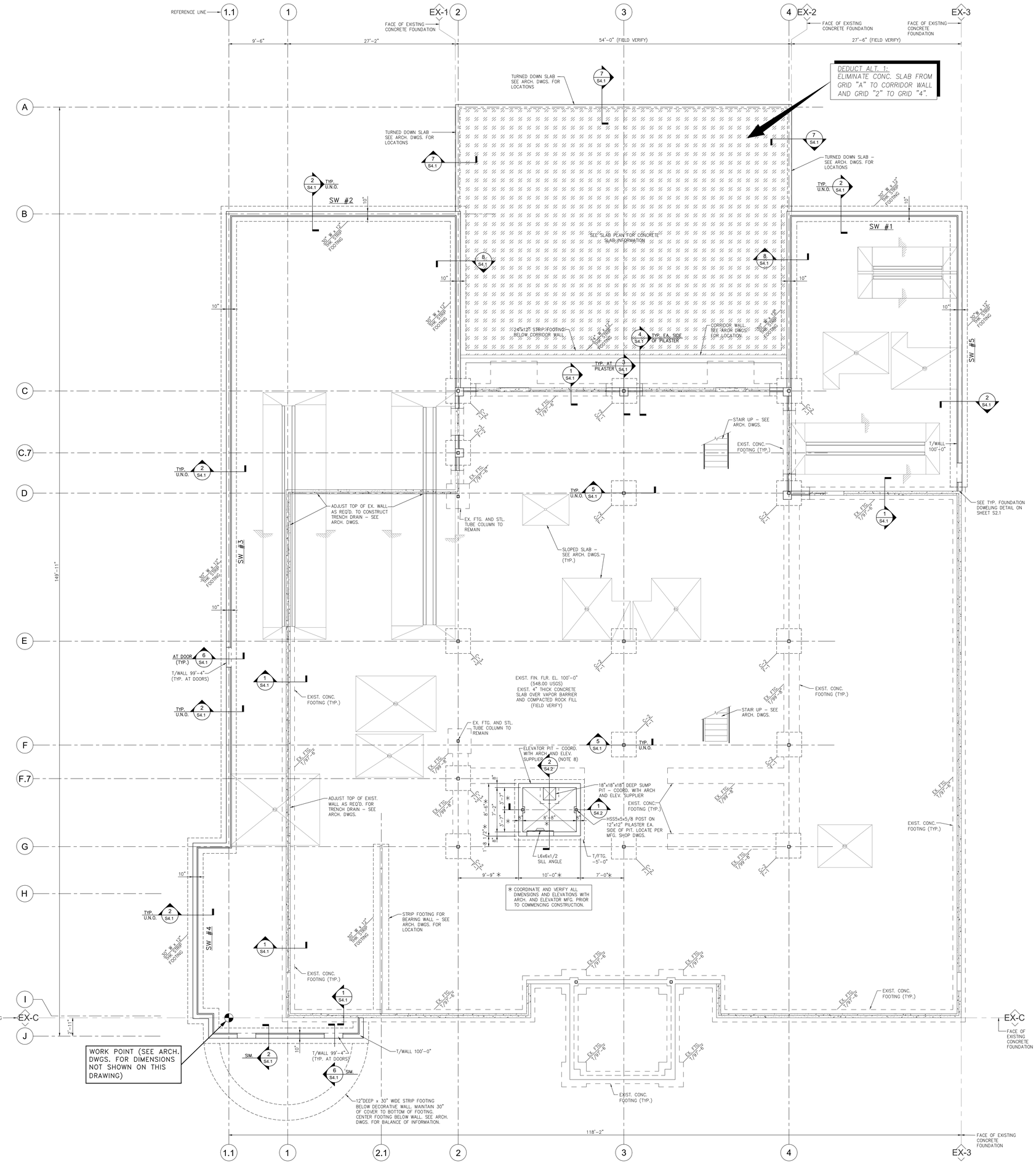

NOTE:
CONTRACTOR TO FIELD VERIFY ALL EXISTING CONDITIONS RELATIVE TO THIS WORK FOR CONFLICTS OR DISCREPANCIES AND NOTIFY THE OWNER'S REPRESENTATIVE PRIOR TO CONSTRUCTION

COLUMN SCHEDULE							
		BASE PLATE SIZE					
MARK	COL. SIZE	LENGTH	WIDTH	THK	ANCHOR RODS	BOLT LENGTH	REMARKS
C-1	HSS4x4x1/2	12"	12"	3/4"	4-3/4" DIA. A36	??	SEE BASE PLATE DETAILS ON S2.1
C-2	HSS6x6x1/2	12"	12"	3/4"	4-3/4" DIA. A36	??	SEE BASE PLATE DETAILS ON S2.1
C-3	HSS6x6x5/8	12"	12"	1"	4-1" DIA. A36	??	SEE BASE PLATE DETAILS ON S2.1

FOOTING SCHEDULE					
MARK	LENGTH	WIDTH	THICKNESS	REINF. EA. WAY BOT. (U.N.O.)	COMMENTS
F-1	4'-0"	4'-0"	12"	5-??	
F-2	4'-0"	4'-0"	14"		

PLAN LEGEND

EXISTING CONCRETE FOUNDATION WALL

C-1 — COLUMN DESIGNATION AND FOOTING DESIGNATION – SEE SCHEDULES THIS SHEET

FOUNDATION PLAN

3/16"=1'-0"

PLAN NOTES:

1. TOP OF BUILDING ADDITION SLAB TO MATCH EXISTING TOP OF SLAB ELEVATION. FIELD VERIFY ALL ELEVATIONS PRIOR TO COMMENCING CONSTRUCTION.
2. CONTRACTOR TO FIELD VERIFY ALL EXISTING FOUNDATION CONDITIONS PRIOR TO START OF CONSTRUCTION AND SHALL IMMEDIATELY NOTIFY STRUCTURAL ENGINEER OF ANY DISCREPANCIES WITH THE DRAWINGS.
3. FLOOR CONSTRUCTION TO BE 4" CONCRETE SLAB ON GRADE OVER 10 MIL. POLY VAPOR BARRIER OVER 4" GRANULAR FILL. REINFORCE SLAB WITH 6x6–W2.9xW2.9 W.W.F.
4. COLUMN FOOTINGS ARE CENTERED EACH WAY ON COLUMN CENTERS UNLESS NOTED OTHERWISE.
5. TOP OF ALL NEW INTERIOR COLUMN AND STRIP FOOTINGS TO BE EL. (MINUS) 1'-0".
6. BOTTOM OF NEW FOUNDATION WALL STRIP FOOTINGS AND NEW COLUMN FOOTINGS TO BE A MINIMUM OF 30" BELOW FINISH GRADE AT THE BUILDING – AND/OR – MATCH THE BOTTOM OF THE EXISTING ADJACENT FOOTING IF EXISTING FOUNDATION IS IN CLOSE PROXIMITY TO THE NEW WORK.
7. SEE SHEET S2.1 AND S2.2 FOR GENERAL NOTES AND STANDARD DETAILS.
8. SEE SHEET S2.2 FOR SPECIAL WATER PROOFING SPECIFICATIONS FOR THE ELEVATOR PIT.
9. SEE SHEET S4.1 FOR COLUMN PILASTER DETAILS.
10. SEE SHEET S2.1 FOR COLUMN BASE PLATE DETAILS.
11. SEE SHEET S5.0 FOR SHEAR WALL ELEVATIONS (SW–#).
12. SEE ARCH. DWGS. FOR SLOPED AND/OR DEPRESSED SLABS, CONCRETE FINISHES AND TREATMENTS.
7. SEE ARCHITECT'S DRAWINGS FOR ADDITIONAL INFORMATION REGARDING SLAB AND FOUNDATION DEMO.
8. SEE ARCHITECT'S DRAWINGS FOR EXISTING BUILDING INFORMATION.

NO.	REVISION DESCRIPTION	DATE

ENGINEER SEAL

VonArx Engineering
10785 BUSINESS 21, SUITE A
HILLSBORO, MISSOURI 63050
(314) 741-4300
CERTIFICATE OF AUTHORITY 0075
OFFICE: MO 20-0456

Jefferson County Animal Care Facility
4848 STATE ROUTE 30, HOUSE SPRINGS, MO

BUILDING ADDITION FOUNDATION PLAN

DRAWN BY: E. Fiko'ar
CHECKED BY: D. Con'J.
SCALE: A. Noted
DATE: 03/22/2019
PROJECT NO: 15071

PROGRESS SET ☐ BID SET ■ PERMIT SET ☐ CONSTRUCTION SET ☐

© 2018 RAUHAUS FREDENFELD & ASSOCIATES, LLP.

S3.1

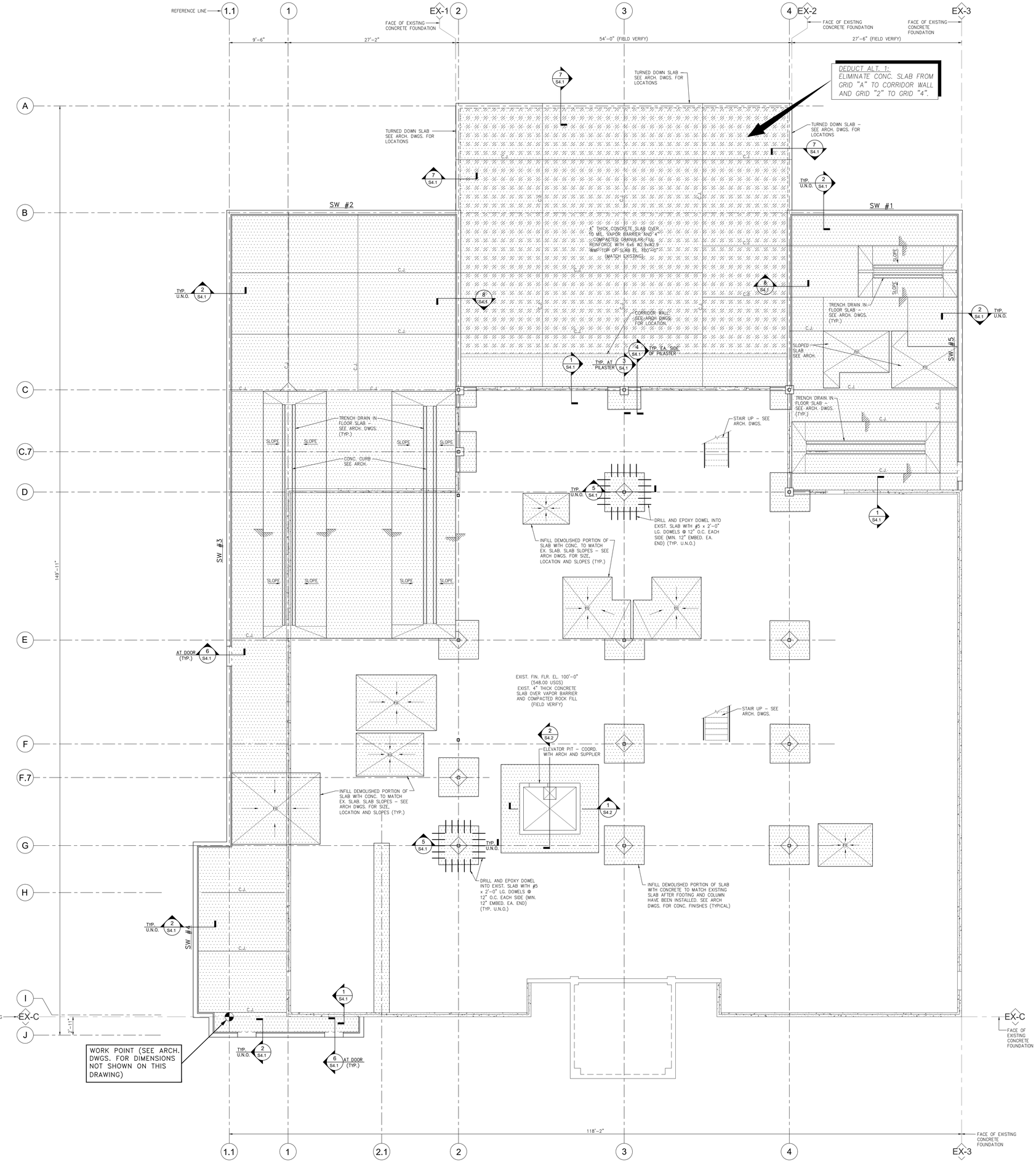

SLAB ON GRADE PLAN

3/16"=1'-0"

PLAN NOTES:

1. TOP OF BUILDING ADDITION SLAB TO MATCH EXISTING TOP OF SLAB ELEVATION. FIELD VERIFY ALL ELEVATIONS PRIOR TO COMMENCING CONSTRUCTION.
2. CONTRACTOR TO FIELD VERIFY ALL EXISTING FOUNDATION CONDITIONS PRIOR TO START OF CONSTRUCTION AND SHALL IMMEDIATELY NOTIFY STRUCTURAL ENGINEER OF ANY DISCREPANCIES WITH THE DRAWINGS.
3. FLOOR CONSTRUCTION TO BE 4" CONCRETE SLAB ON GRADE OVER 10 MIL. POLY VAPOR BARRIER OVER 4" GRANULAR FILL. REINFORCE SLAB WITH 6x6–W2.9xW2.9 W.W.F.
4. SEE SHEET S1.0, S2.1 AND S2.2 FOR GENERAL NOTES AND STANDARD DETAILS.
5. SEE ARCH. DWGS. FOR SLOPED AND/OR DEPRESSED SLABS, CONCRETE FINISHES AND TREATMENTS.
7. SEE ARCHITECT'S DRAWINGS FOR ADDITIONAL INFORMATION REGARDING SLAB AND FOUNDATION DEMO.
8. SEE ARCHITECT'S DRAWINGS FOR EXISTING BUILDING INFORMATION.

NO.	REVISION DESCRIPTION	DATE

ENGINEER SEAL

VonArx Engineering
10785 BUSINESS 21, SUITE A
HILLSDALE, MISSOURI 63070
(314) 771-1100
CERTIFICATE OF AUTHORITY 00075
OFFICE: MO 2017-0454

Jefferson County Animal Care Facility
4848 STATE ROUTE 30, HOUSE SPRINGS, MO

DRAWN BY: E. F. Rec. ar
CHECKED BY: D. Jon 'J.'
SCALE: A - Noted
DATE: 03/22/2019
PROJECT NO: 15071

PROGRESS SET ☐ BID SET ■ PERMIT SET ☐ CONSTRUCTION SET ☐

BUILDING ADDITION SLAB ON GRADE PLAN

S3.2

© 2019 RAUHAUS FREEDENFELD & ASSOCIATES, LLP

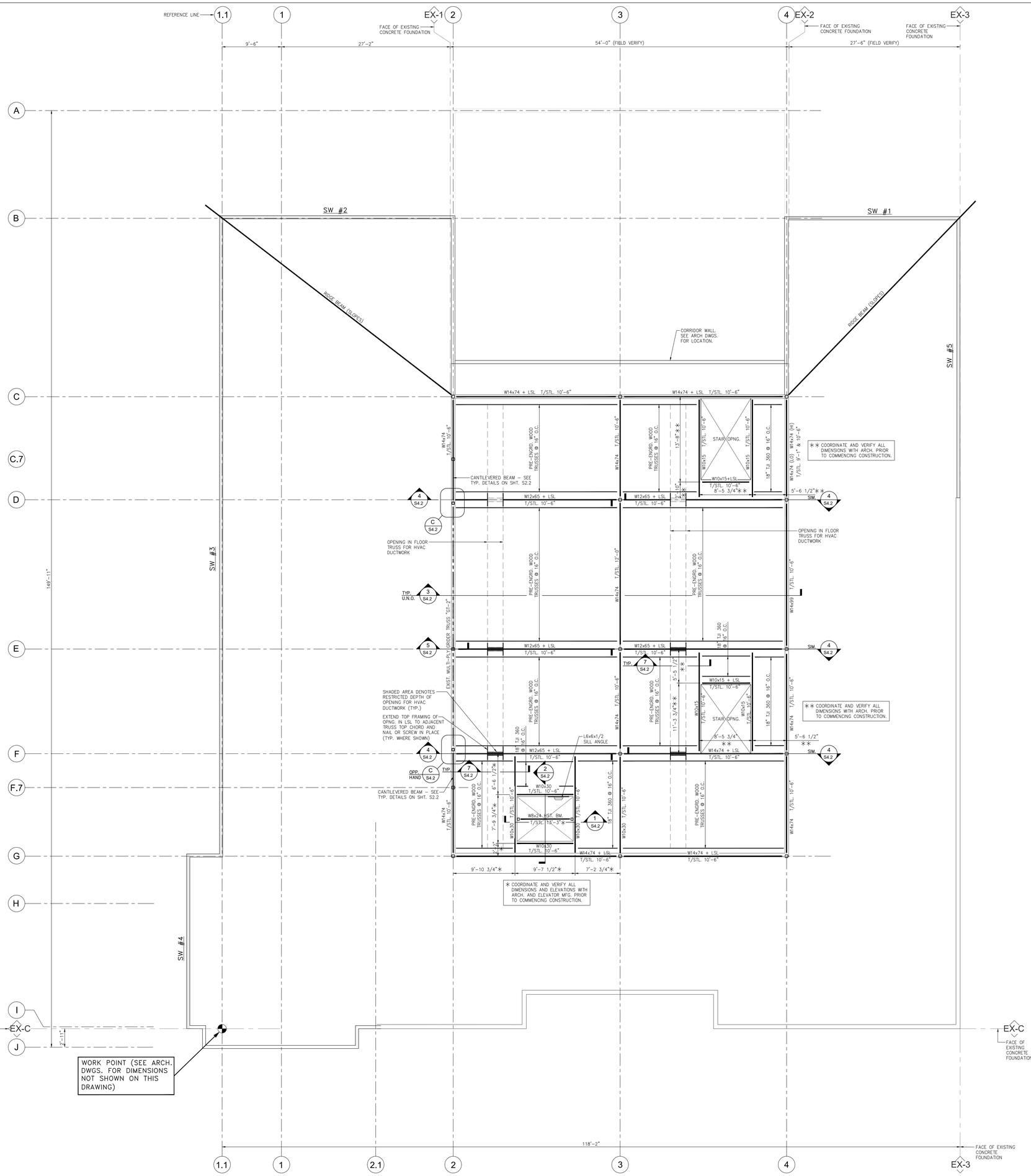

2nd LEVEL FRAMING PLAN

3/16"=1'-0"

PLAN NOTES:

1. FLOOR CONSTRUCTION TO BE 3/4" TONGUE AND GROOVE PLYWOOD – COORDINATE WITH ARCHITECT'S DRAWINGS.
2. "LSL" NOTED ON DRAWING DENOTES WEYERHAEUSER TIMBERSTRAND LAMINATED STRAND LUMBER (LSL) FLOOR JOIST OR APPROVED EQUAL.
3. TOP OF STEEL ELEVATIONS ARE NOTED ON PLAN.
4. CONTRACTOR TO FIELD VERIFY ALL EXISTING CONDITIONS PRIOR TO START OF CONSTRUCTION AND SHALL IMMEDIATELY NOTIFY STRUCTURAL ENGINEER OF ANY DISCREPANCIES WITH THE DRAWINGS.
5. SEE SHEET S1.0 FOR STRUCTURAL GENERAL NOTES.
6. SEE SHEET S2.1 AND S2.2 FOR STRUCTURAL STANDARD DETAILS.
7. SEE SHEET S5.0 FOR SHEAR WALL ELEVATIONS (SW–#).
8. SEE ARCHITECT'S DRAWINGS FOR ADDITIONAL INFORMATION REGARDING SECOND FLOOR DEMO AND NEW CONSTRUCTION.
9. SEE ARCHITECT'S DRAWINGS FOR EXISTING BUILDING INFORMATION.

NO.	REVISION DESCRIPTION	DATE

ENGINEER SEAL

VonArx Engineering
10785 BUSINESS 21, SUITE A
HILLSBORO, MISSOURI 63050
314-771-1111 FAX 314-771-1100
CERTIFICATE OF AUTHORITY 0075
OFFICE: MO 20100

Jefferson County Animal Care Facility

4848 STATE ROUTE 30, HOUSE SPRINGS, MO

DRAWN BY: E. F. Mc. Jr
CHECKED BY: D. Con. Jr.
SCALE: A. Noted
DATE: 03/22/2019
PROJECT NO: 15071

SECOND LEVEL FRAMING PLAN

PROGRESS SET ☐ BID SET ■ PERMIT SET ☐ CONSTRUCTION SET ☐

© 2018 RAUHAUS FREDENFELD & ASSOCIATES, LLP

S3.3

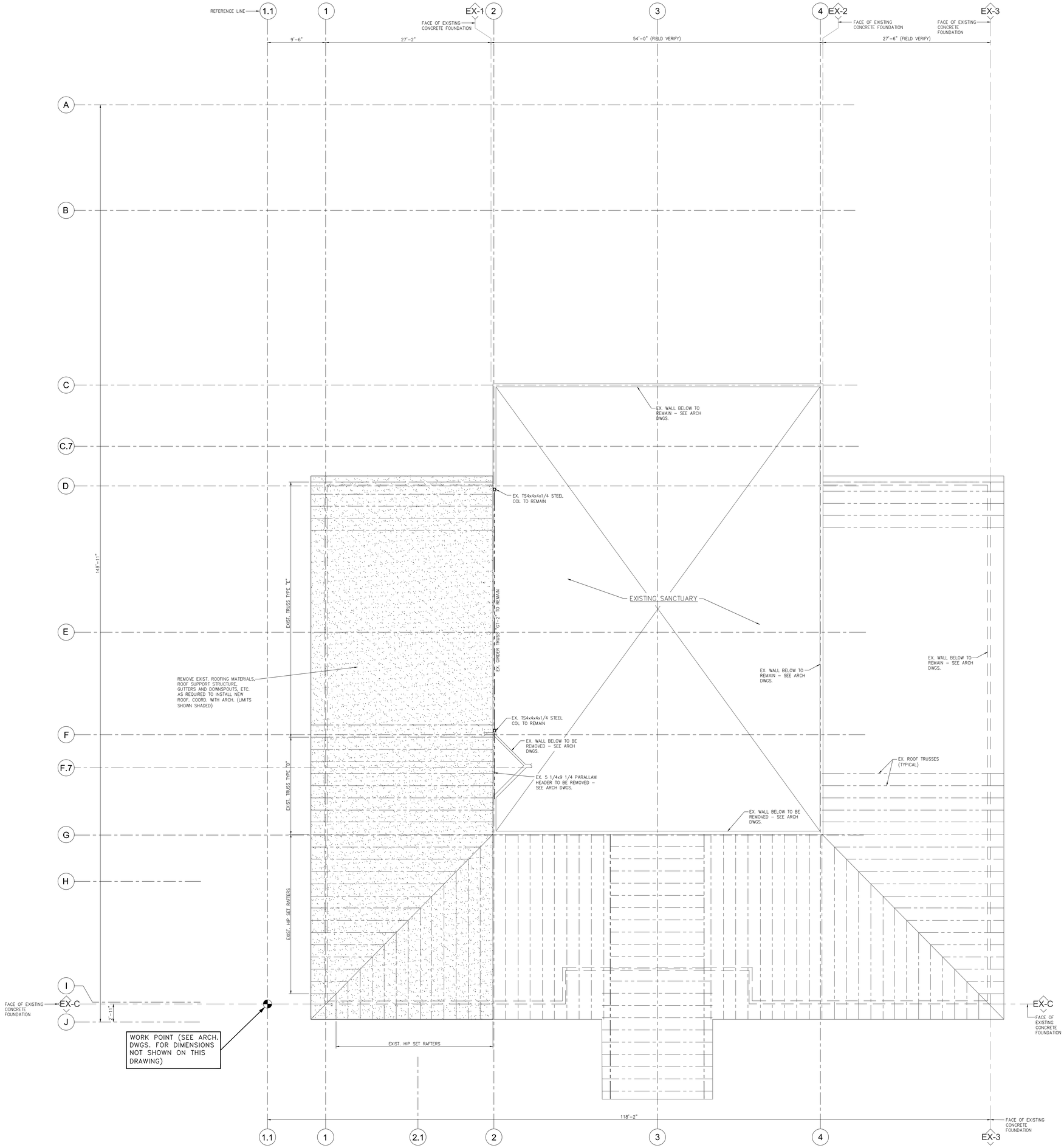

NOTE:
CONTRACTOR TO PROVIDE TEMPORARY SHORING DURING CONSTRUCTION TO SUPPORT EXISTING FRAMING ADEQUATELY WITH RESPECT TO LOAD CAPACITY AND DEFLECTION. THE CONTRACTOR SHALL PROVIDE A DETAILED SHORING PLAN PRIOR TO THE COMMENCEMENT OF DEMOLITION. THE SHORING PLAN SHALL INCLUDE A WRITTEN DESCRIPTION OF THE SHORING METHODS AND DRAWINGS AND CALCULATIONS. THE SHORING PLAN SHALL BE SUBMITTED TO THE OWNER FOR APPROVAL.

ROOF DEMOLITION PLAN

3/16"=1'-0"

PLAN NOTES:

1. CONTRACTOR TO FIELD VERIFY ALL EXISTING CONDITIONS PRIOR TO START OF CONSTRUCTION AND SHALL IMMEDIATELY NOTIFY STRUCTURAL ENGINEER OF ANY DISCREPANCIES WITH THE DRAWINGS.
2. SEE SHEET S1.0 FOR STRUCTURAL GENERAL NOTES.
3. SEE SHEET S2.1 AND S2.2 FOR STRUCTURAL STANDARD DETAILS.
4. SEE ARCHITECT'S DRAWINGS FOR ADDITIONAL INFORMATION REGARDING ROOF DEMO AND NEW ROOFING.
5. SEE ARCHITECT'S DRAWINGS FOR EXISTING BUILDING INFORMATION.

NO.	REVISION DESCRIPTION	DATE

ENGINEER: Steven J. Hall
E-2010018178
STATE OF MISSOURI
STEVEN J. HALL
NOTARIZED

VonArx Engineering
10765 BUSINESS 21, SUITE A
HILLSBORO, MISSOURI 63050
636.797.1177 FAX 636.797.1178
CERTIFICATE OF AUTHORITY 0075
OFFICE: MEP, INC.

Jefferson County Animal Care Facility
4848 STATE ROUTE 30, HOUSE SPRINGS, MO

DRAWN BY: E.F.Mc.Jr
CHECKED BY: D. Jan.J.C.
SCALE: A.Noted
DATE: 03/22/2019
PROJECT NO: 15071

PROGRESS SET ☐ BID SET ■ PERMIT SET ☐ CONSTRUCTION SET ☐

ROOF DEMOLITION PLAN

© 2018 RAUHAUS FREEDENFELD & ASSOCIATES, LLP

S3.4

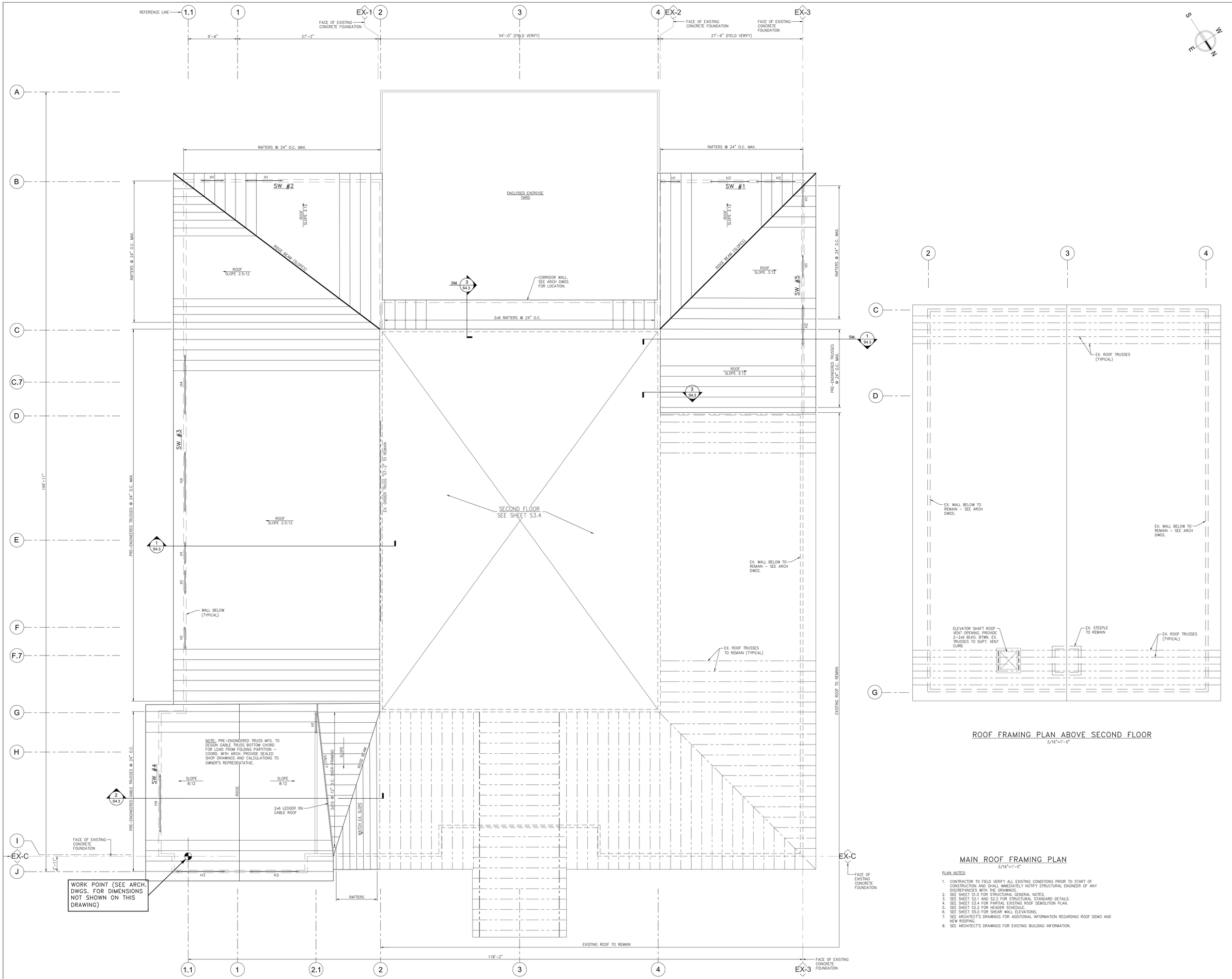

ROOF FRAMING PLAN ABOVE SECOND FLOOR

3/16"=1'-0"

MAIN ROOF FRAMING PLAN

3/16"=1'-0"

PLAN NOTES:

1. CONTRACTOR TO FIELD VERIFY ALL EXISTING CONDITIONS PRIOR TO START OF CONSTRUCTION AND SHALL IMMEDIATELY NOTIFY STRUCTURAL ENGINEER OF ANY DISCREPANCIES WITH THE DRAWINGS.
2. SEE SHEET S1.0 FOR STRUCTURAL GENERAL NOTES.
3. SEE SHEET S2.1 AND S2.2 FOR STRUCTURAL STANDARD DETAILS.
4. SEE SHEET S3.4 FOR PARTIAL EXISTING ROOF DEMOLITION PLAN.
5. SEE SHEET S2.2 FOR HEADER SCHEDULE.
6. SEE SHEET S5.0 FOR SHEAR WALL ELEVATIONS.
7. SEE ARCHITECT'S DRAWINGS FOR ADDITIONAL INFORMATION REGARDING ROOF DEMO AND NEW ROOFING.
8. SEE ARCHITECT'S DRAWINGS FOR EXISTING BUILDING INFORMATION.

NO.	REVISION DESCRIPTION	DATE

ENGINEER SEAL

VonArx Engineering
10785 BUSINESS 21, SUITE A
HILLSBORO, MISSOURI 63050
636-277-1100 FAX 636-277-1101
CERTIFICATE OF AUTHORITY 00075
OFFICE: MO 20-A454

Jefferson County Animal Care Facility

4848 STATE ROUTE 30, HOUSE SPRINGS, MO

ROOF FRAMING PLANS

DRAWN BY: E. Fabcher
CHECKED BY: D. Jenkins
SCALE: As Noted
DATE: 03/22/2019
PROJECT NO: 15071

PROGRESS SET ☐ BID SET ■ PERMIT SET ☐ CONSTRUCTION SET ☐

© 2018 RAUHAUS FREDERFELD & ASSOCIATES, LLP

S3.5

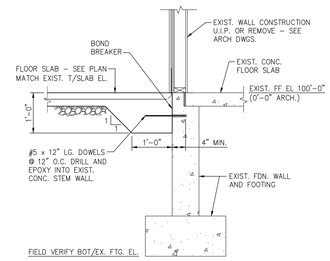

SECTION 1
3/4"=1'-0" S3.1 S3.2

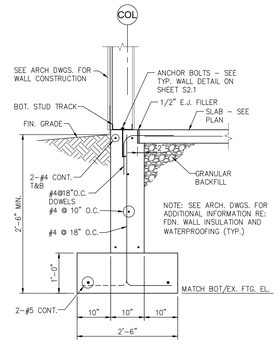

SECTION 2
3/4"=1'-0" S3.1 S3.2

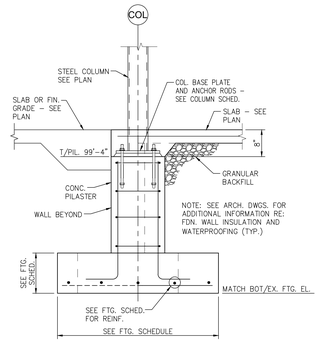

SECTION 3
3/4"=1'-0" S3.1 S3.2

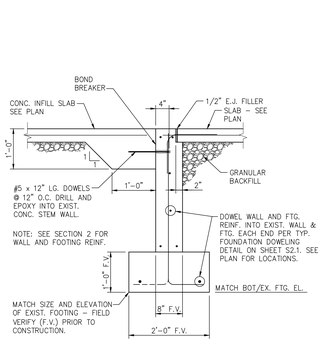

SECTION 4
3/4"=1'-0" S3.1 S3.2

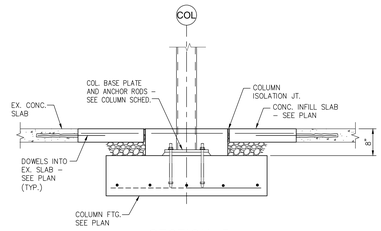

SECTION 5
3/4"=1'-0" S3.1 S3.2

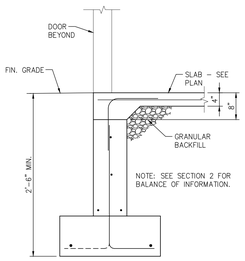

SECTION 6
3/4"=1'-0" S3.1 S3.2

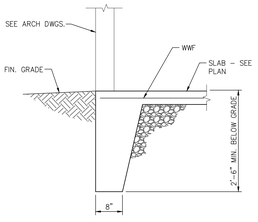

SECTION 7
3/4"=1'-0" S3.1 S3.2

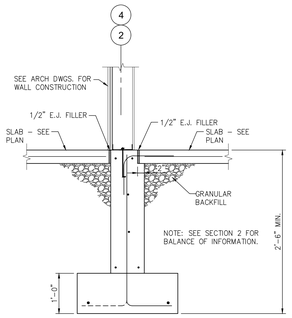

SECTION 8
3/4"=1'-0" S3.1 S3.2

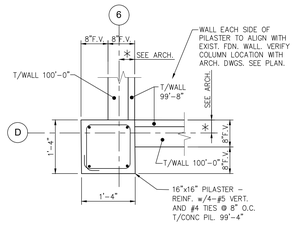

PILASTER DETAIL AT COL. D–4
3/4"=1'-0" S3.1

*NOTE: CONTRACTOR TO COORDINATE ALL COLUMN LOCATIONS WITH ARCHITECT'S DRAWINGS. COLUMN LOCATIONS ARE DEPENDENT UPON WALL/PARTITION TYPES AND LOCATIONS.

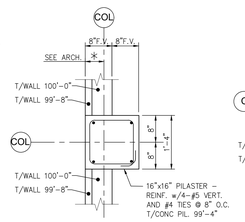

NOTE: SEE PLAN FOR ORIENTATION.

PILASTER DETAIL AT COL. C–3, C.7–2
3/4"=1'-0" S3.1

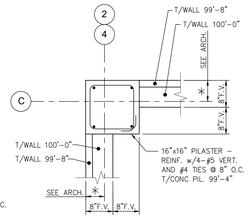

NOTE: SEE PLAN FOR ORIENTATION.

PILASTER DETAIL AT COL. C–2 COL. C–4 OPP. HAND
3/4"=1'-0" S3.1

REVISION	DESCRIPTION	DATE
NO.		

ENGINEER: SEAL

10785 BUSINESS 21, SUITE A
HOUSTON, MISSOURI 65483
417-967-2777 OR 1-844-VONARX1
CERTIFICATE OF AUTHORITY 00075
OFFICE: MO, KS, AR, OK

VonArx Engineering

Jefferson County Animal Care Facility
4848 STATE ROUTE 30, HOUSE SPRINGS, MO

SECTIONS AND DETAILS

S4.1

DRAWN BY: E. F ller, ar
CHECKED BY: D. ...on J. ...
SCALE: A. Noted
DATE: 03/22/2019
PROJECT NO: 15071

PROGRESS SET ☐ BID SET ■ PERMIT SET ☐ CONSTRUCTION SET ☐

© 2018 RAUHAUS FREEDENFELD & ASSOCIATES, LLP

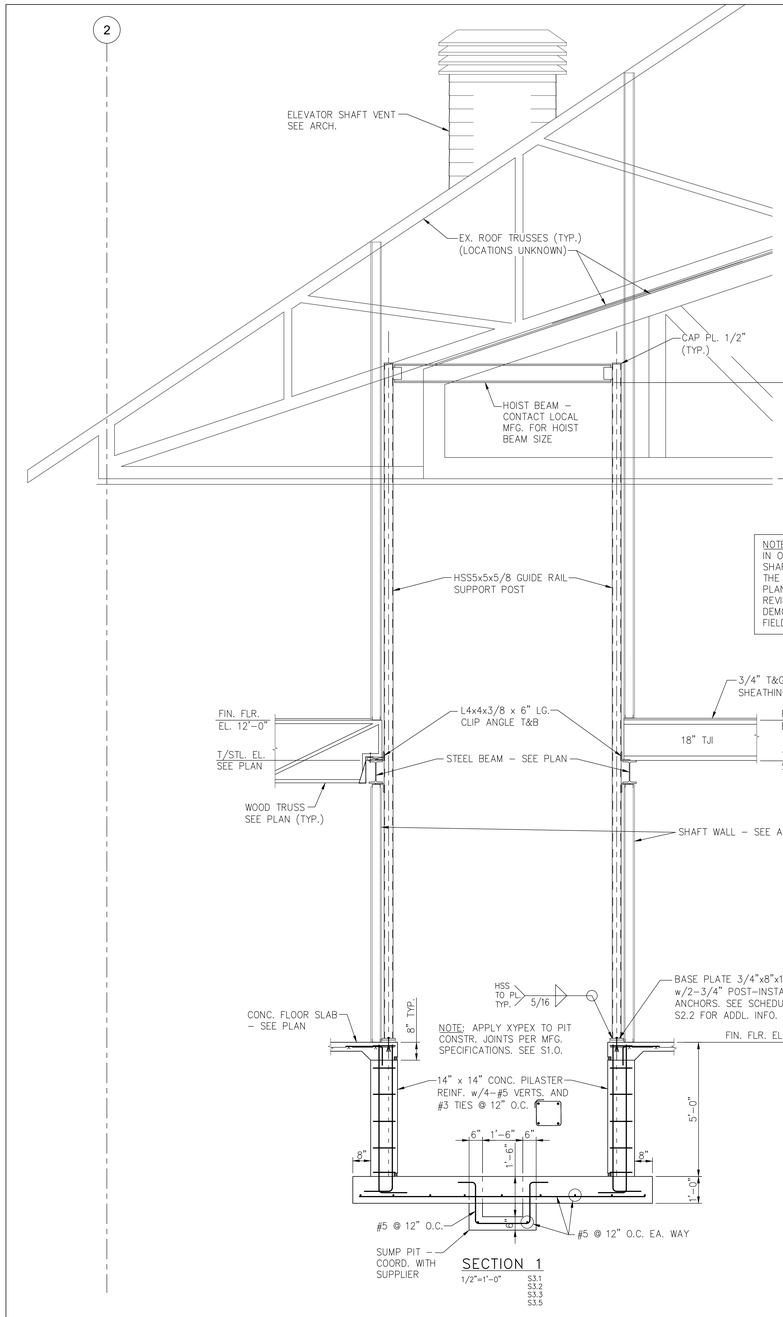

NOTE:
IN ORDER TO ACCOMMODATE THE ELEVATOR SHAFT, CAB, HOIST BEAM AND EQUIPMENT, THE CONTRACTOR SHALL PROVIDE A FRAMING PLAN AND SHOP DRAWING SUBMITTAL FOR REVIEW AND APPROVAL UPON SELECTIVE DEMOLITION AND MEASUREMENT OF EXISTING FIELD CONDITIONS.

NOTE: COORDINATE AND VERIFY ALL DIMENSIONS AND ELEVATIONS WITH ARCH. AND ELEVATOR MFG. PRIOR TO COMMENCING CONSTRUCTION.

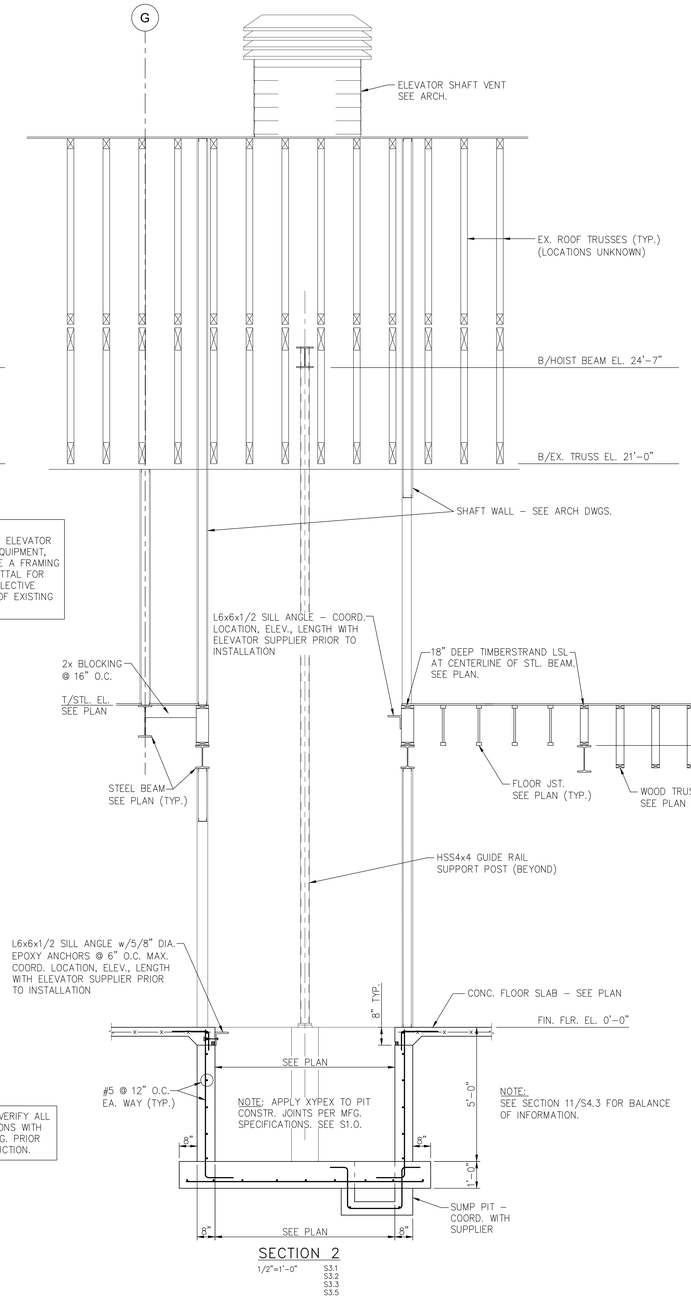

NOTE:
SEE SECTION 11/S4.3 FOR BALANCE OF INFORMATION.

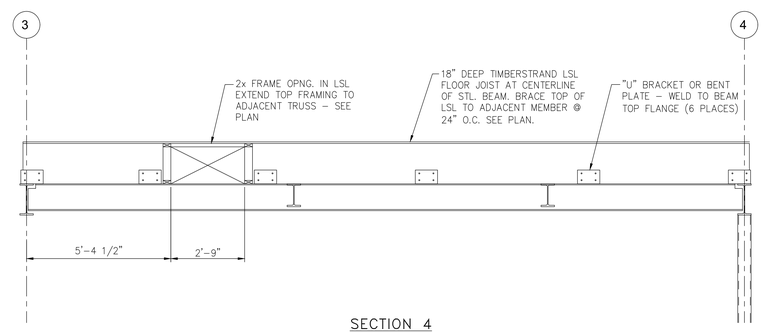

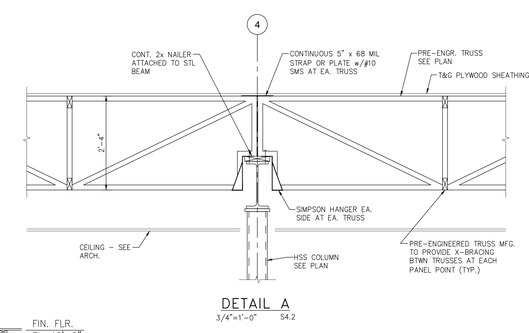

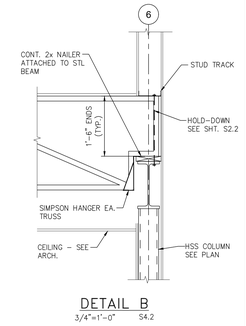

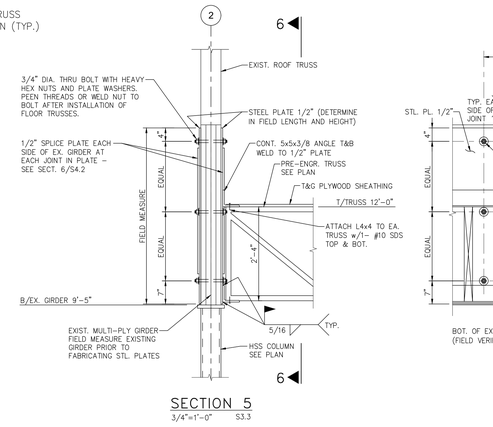

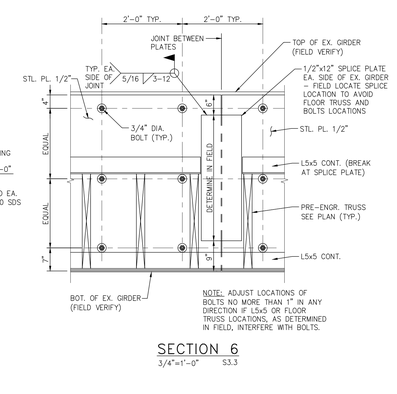

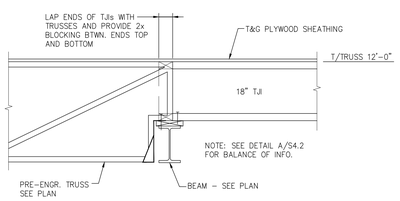

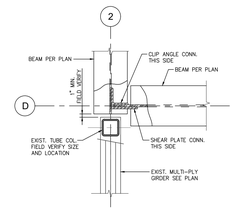

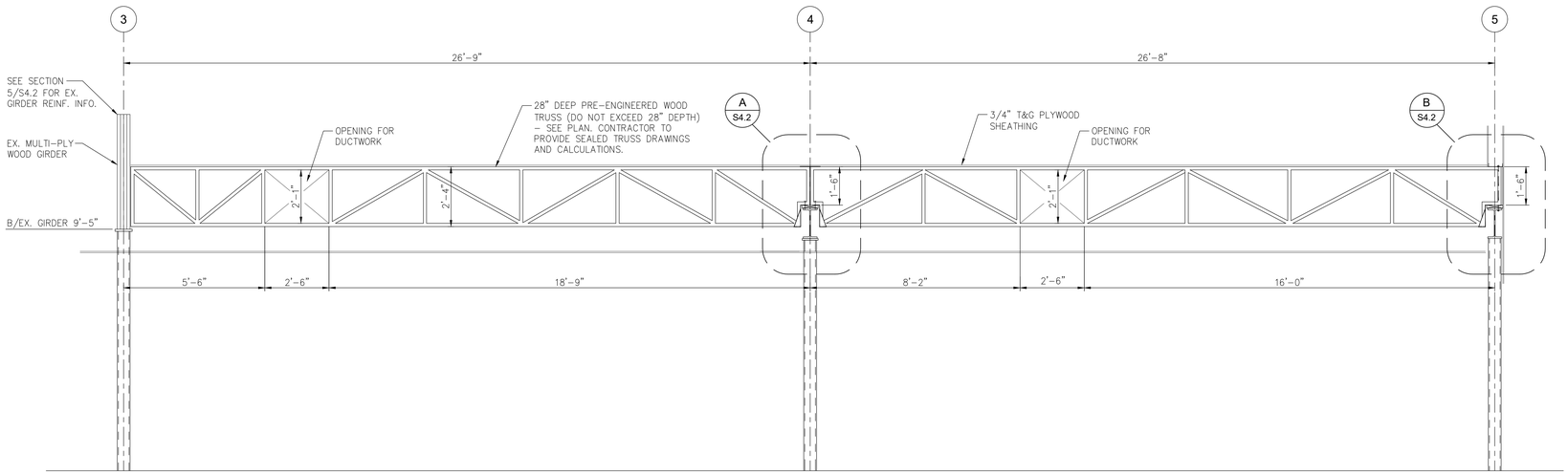

SECTION 3 - PRE-ENGINEERED WOOD TRUSS ELEVATION
1/2"=1'-0" S3.3

10765 BUSINESS 21, SUITE A
HOUSTON, MISSOURI 65483
417.967.2777 OR 1.844.VONARX1
CERTIFICATE OF AUTHORITY 00075
OFFICE: MO, KS, AR
VonArx Engineering

NO.	DESCRIPTION	DATE
	REVISION	

ENGINEER SEAL

Jefferson County Animal Care Facility
4848 STATE ROUTE 30, HOUSE SPRINGS, MO

DRAWN BY: E. Fiscus
CHECKED BY: D. Von Arx
SCALE: As Noted
DATE: 03/22/2019
PROJECT NO: 15071

PROGRESS SET ☐ BID SET ■ PERMIT SET ☐ CONSTRUCTION SET ☐

SECTIONS AND DETAILS

© 2018 RAUHAUS FREEDENFELD & ASSOCIATES, LLP

S4.2

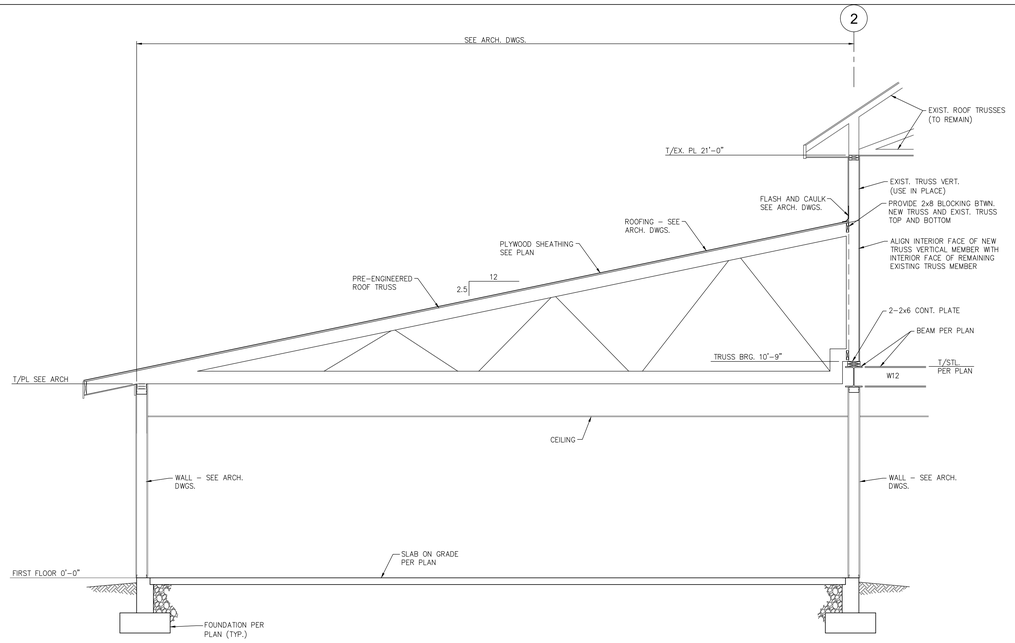

SECTION 1
3/8"=1'-0" S3.5

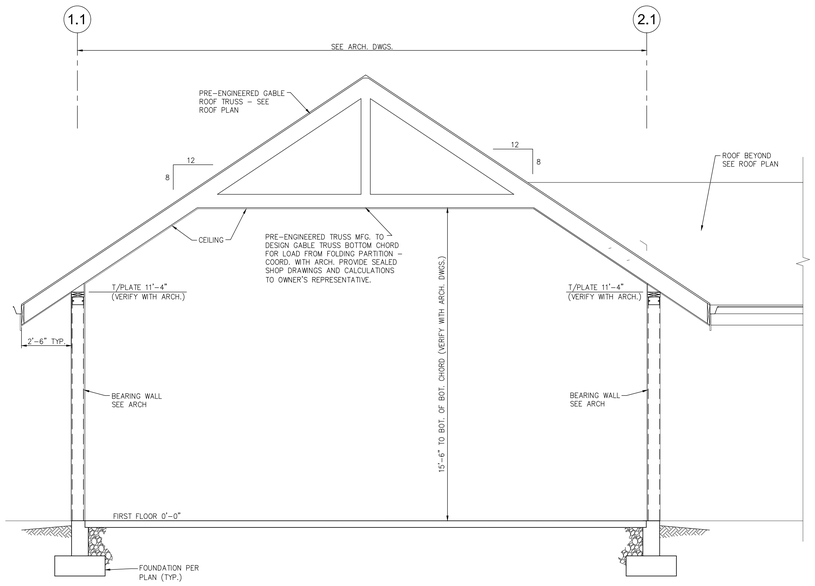

SECTION 2
3/8"=1'-0" S3.5

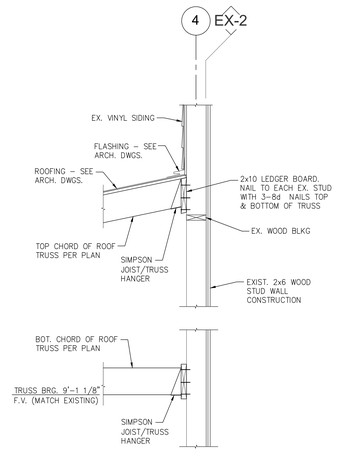

SECTION 3
3/4"=1'-0" S3.5

NO.	DESCRIPTION	DATE
	REVISION	

ENGINEER SEAL

VonArx Engineering
10785 BUSINESS 21, SUITE A
HILLSDALE, MISSOURI 63050
(314) 727-1100 (314) 727-1101 (fax)
CERTIFICATE OF AUTHORITY 00175
OFFICE: MO 314-727-1100

Jefferson County Animal Care Facility
4848 STATE ROUTE 30, HOUSE SPRINGS, MO

SECTIONS AND DETAILS

S4.3

DRAWN BY: E. F ller, ar
CHECKED BY: D. ...on J.:
SCALE: A. Noted
DATE: 03/22/2019
PROJECT NO: 15071

PROGRESS SET ☐ BID SET ■ PERMIT SET ☐ CONSTRUCTION SET ☐

© 2018 RAUHAUS FREEDENFELD & ASSOCIATES, LLP

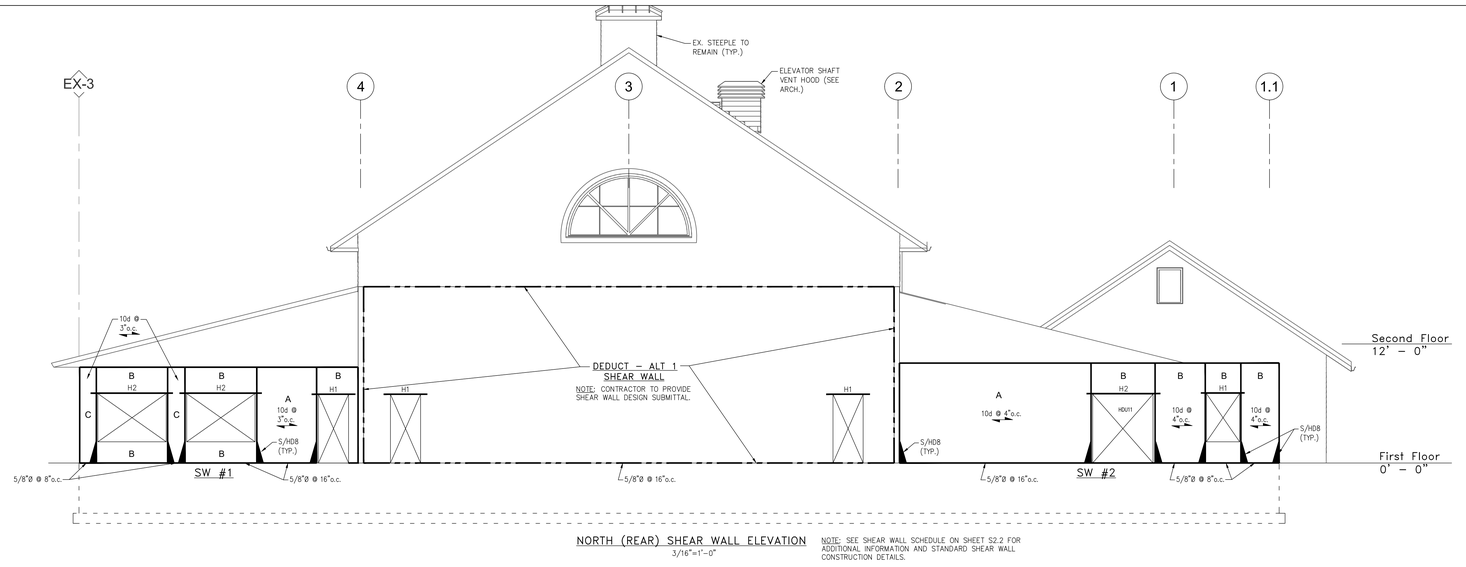

NORTH (REAR) SHEAR WALL ELEVATION
3/16"=1'-0"

NOTE: SEE SHEAR WALL SCHEDULE ON SHEET S2.2 FOR ADDITIONAL INFORMATION AND STANDARD SHEAR WALL CONSTRUCTION DETAILS.

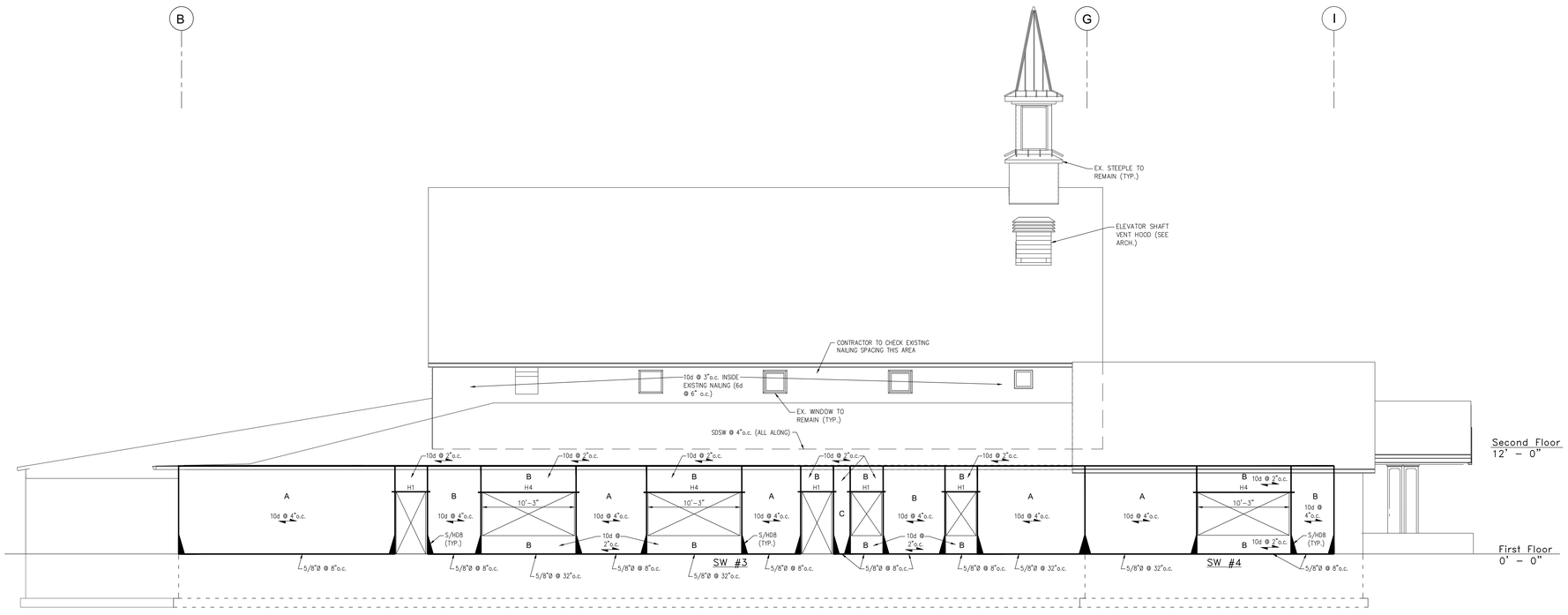

WEST SHEAR WALL ELEVATION
3/16"=1'-0"

NOTE: SEE SHEAR WALL SCHEDULE ON SHEET S2.2 FOR ADDITIONAL INFORMATION AND STANDARD SHEAR WALL CONSTRUCTION DETAILS.

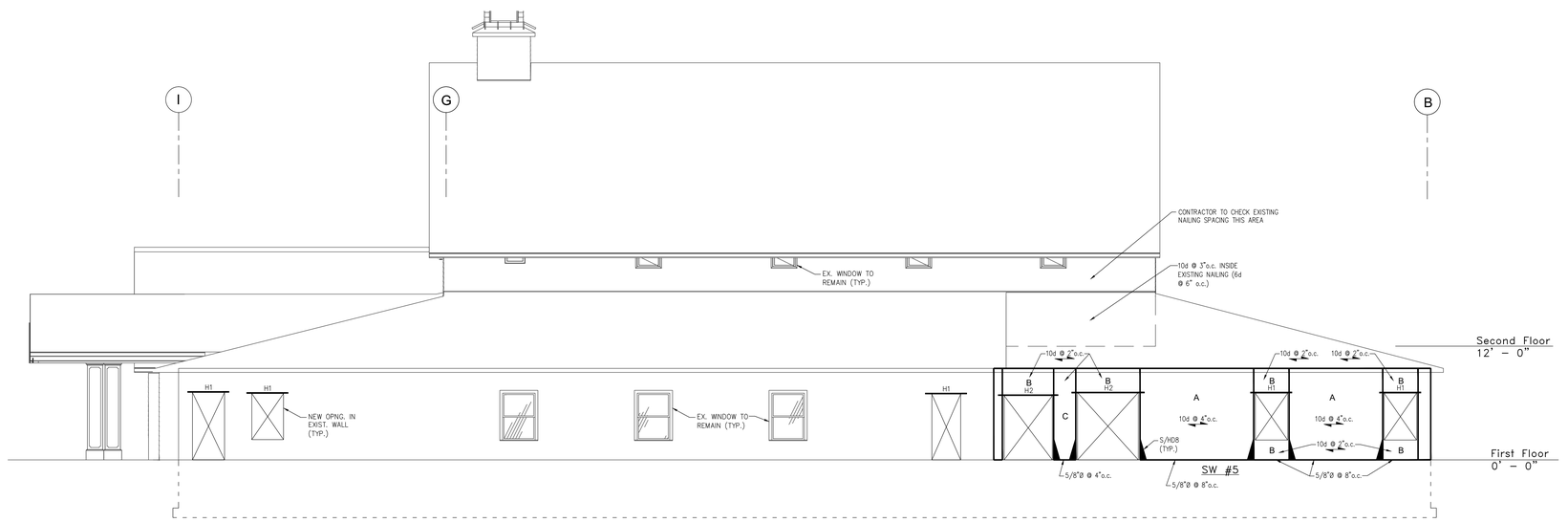

EAST SHEAR WALL ELEVATION
3/16"=1'-0"

NOTE: SEE SHEAR WALL SCHEDULE ON SHEET S2.2 FOR ADDITIONAL INFORMATION AND STANDARD SHEAR WALL CONSTRUCTION DETAILS.

REVISION		
NO.	DESCRIPTION	DATE

ENGINEER'S SEAL

VonArx Engineering
10785 BUSINESS 21, SUITE A
HOUSTON, MISSOURI 65483
417.967.1777 FAX 417.967.1778
CERTIFICATE OF AUTHORITY 00075
OFFICE: MO 20 AUG

Jefferson County Animal Care Facility
4848 STATE ROUTE 30, HOUSE SPRINGS, MO

SHEAR WALL ELEVATIONS

DRAWN BY: E. F.
CHECKED BY: D. Orr
SCALE: As Noted
DATE: 03/22/2019
PROJECT NO: 15071

PROGRESS SET ☐ | BID SET ■ | PERMIT SET ☐ | CONSTRUCTION SET ☐

© 2018 RAUHAUS FREDERKFELD & ASSOCIATES, LLP

S5.0

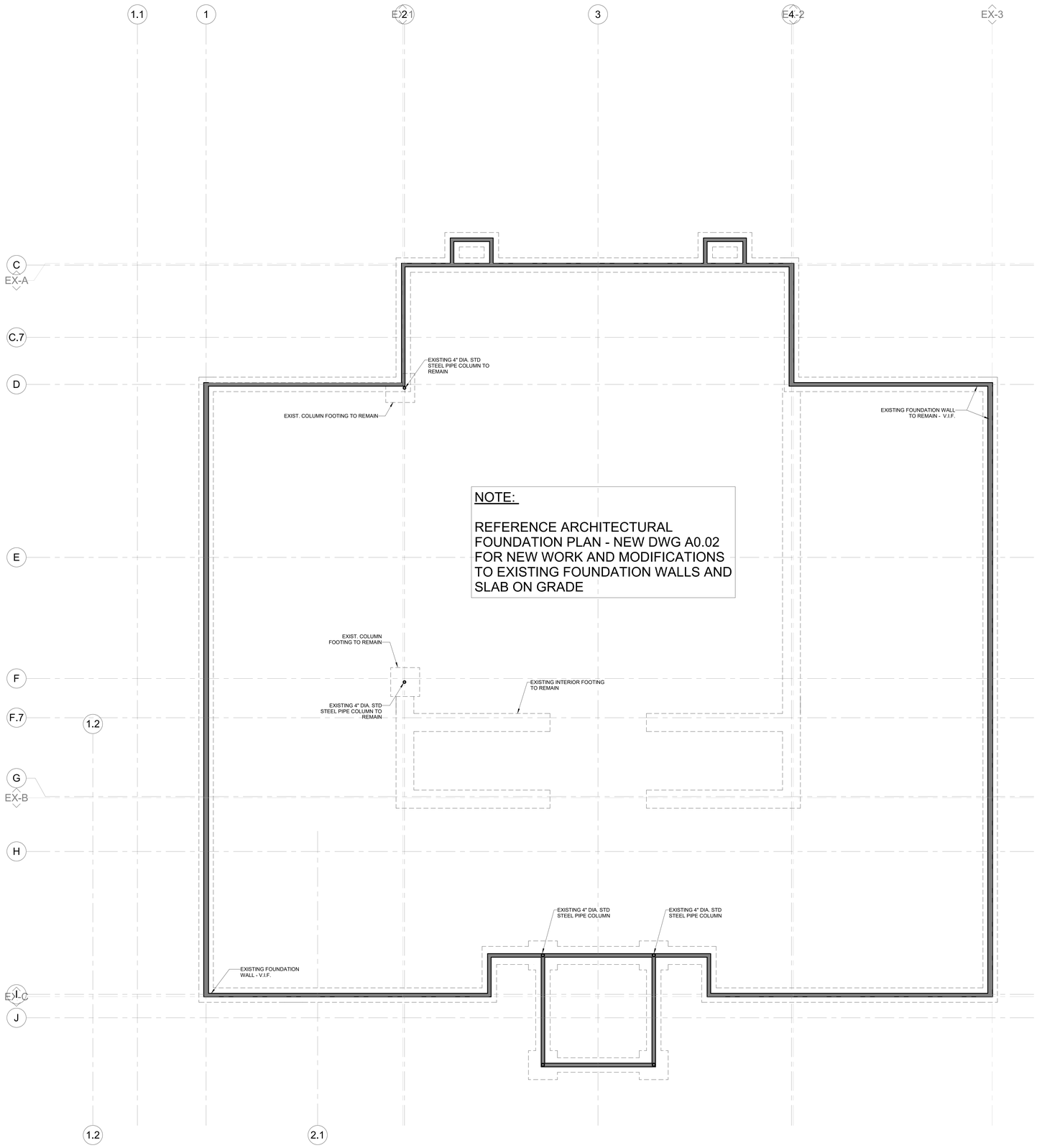

1 FOUNDATION PLAN - EXIST + DEMO
3/16" = 1'-0"

NOTE:

1. ALL INTERIOR DIMENSIONS ARE TAKEN FROM CENTERLINE OF STUD AND/OR STRUCTURE UNLESS OTHERWISE NOTED.

2. ALL EXTERIOR DIMENSIONS ARE TAKEN FROM FACE OF FOUNDATION WALL UNLESS OTHERWISE NOTED.

3. ALL INTERIOR DOOR OPENINGS SHOULD BE LOCATED 4" (ROUGH) MIN. FROM THE JAM TO THE NEAREST ADJACENT WALL UNLESS OTHERWISE NOTED

N PROJECT NORTH
TRUE NORTH

NO.	DESCRIPTION	DATE
	REVISION	

ARCHITECT'S SEAL

rauhaus freedenfeld & associates

East Coast Office
97 Broadway
Revere, MA 02151
T: 617.338.0050
F: 617.420.2557

West Coast Office
23161 Mill Creek Pkwy #106
Laguna Hills, CA 92653
T: 949.716.8989
F: 949.716.9959

Jefferson County Animal Care Facility

4848 STATE ROUTE 30, HOUSE SPRINGS, MO

County Project # PW19B035BLD

ARCHITECTURAL FOUNDATION PLAN - EXISTING

DRAWN BY:	Author
CHECKED BY:	Checker
SCALE:	3/16" = 1'-0"
DATE:	15 MAR 19
PROJECT NO:	1723

PROGRESS SET ☐ BID SET ■ PERMIT SET ☐ CONSTRUCTION SET ☐

© 2019 RAUHAUS FREEDENFELD & ASSOCIATES, LLP

AEX0.01

NOTE:

1. ALL INTERIOR DIMENSIONS ARE TAKEN FROM CENTERLINE OF STUD AND/OR STRUCTURE UNLESS OTHERWISE NOTED.

2. ALL EXTERIOR DIMENSIONS ARE TAKEN FROM FACE OF FOUNDATION WALL UNLESS OTHERWISE NOTED.

3. ALL INTERIOR DOOR OPENINGS SHOULD BE LOCATED 4" (ROUGH) MIN. FROM THE JAM TO THE NEAREST ADJACENT WALL UNLESS OTHERWISE NOTED

1 FIRST FLOOR PLAN - EXISTING
3/16" = 1'-0"

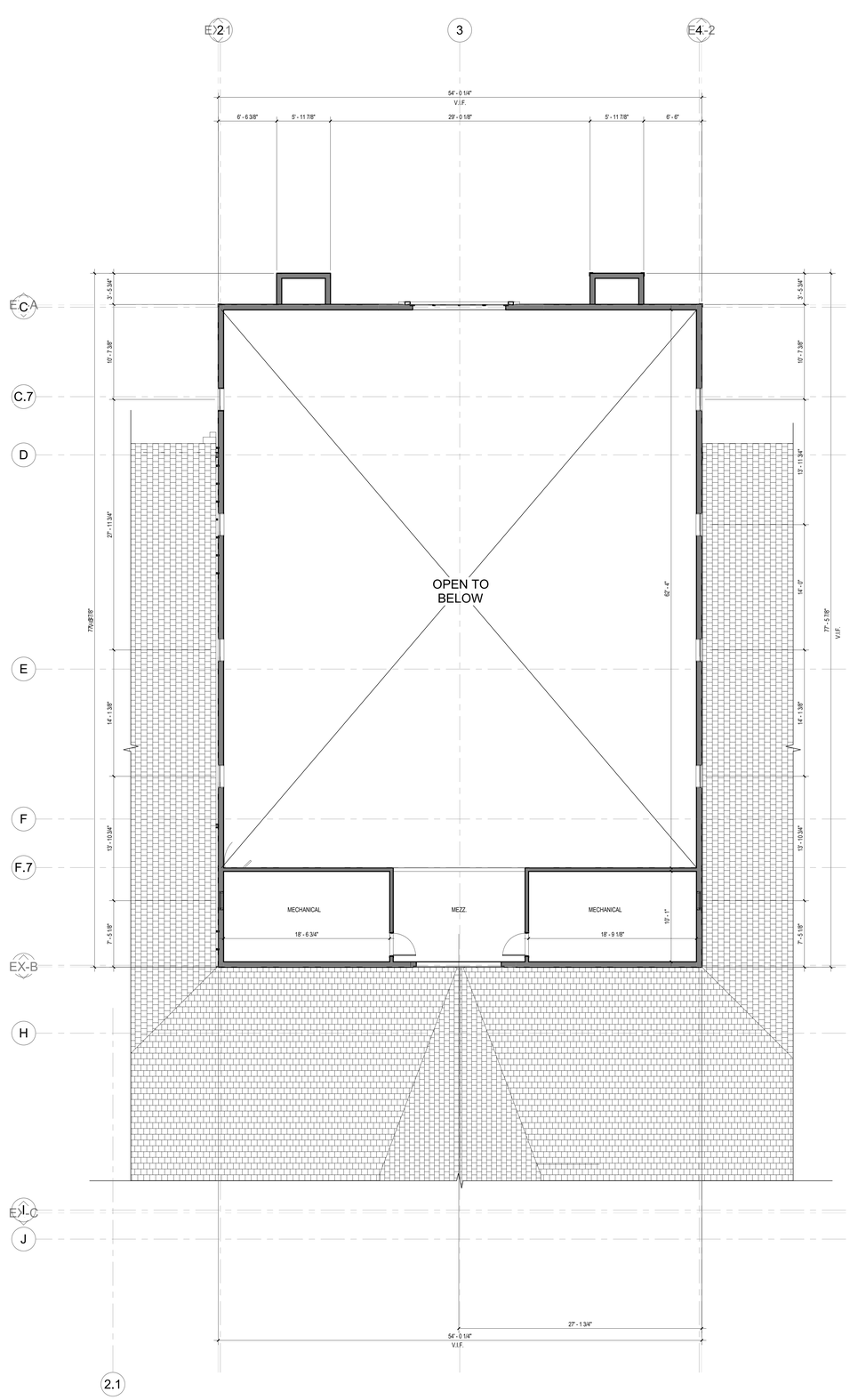

2 SECOND FLOOR PLAN - EXISTING
3/16" = 1'-0"

NOTE:
G.C. TO VERIFY ALL DIMENSIONS IN FIELD

NO.	DESCRIPTION	DATE
	REVISION	

ARCHITECTS SEAL

rauhaus freedenfeld & associates

East Coast Office
97 Broadway
Revere, MA 02151
T: 617.338.0050
F: 617.420.2557

West Coast Office
23101 Moulton Pkwy #106
Laguna Hills, CA 92653
T: 949.716.8989
F: 949.716.9959

Jefferson County Animal Care Facility

4848 STATE ROUTE 30, HOUSE SPRINGS, MO

County Project # PW19B035BLD

DRAWN BY:	Author
CHECKED BY:	Checker
SCALE:	
DATE:	15 MAR 19
PROJECT NO:	1723

PROGRESS SET ☐ BID SET ■ PERMIT SET ☐ CONSTRUCTION SET ☐

FLOOR PLANS - EXISTING

©2019 RAUHAUS FREEDENFELD & ASSOCIATES, LLP

AEX0.02

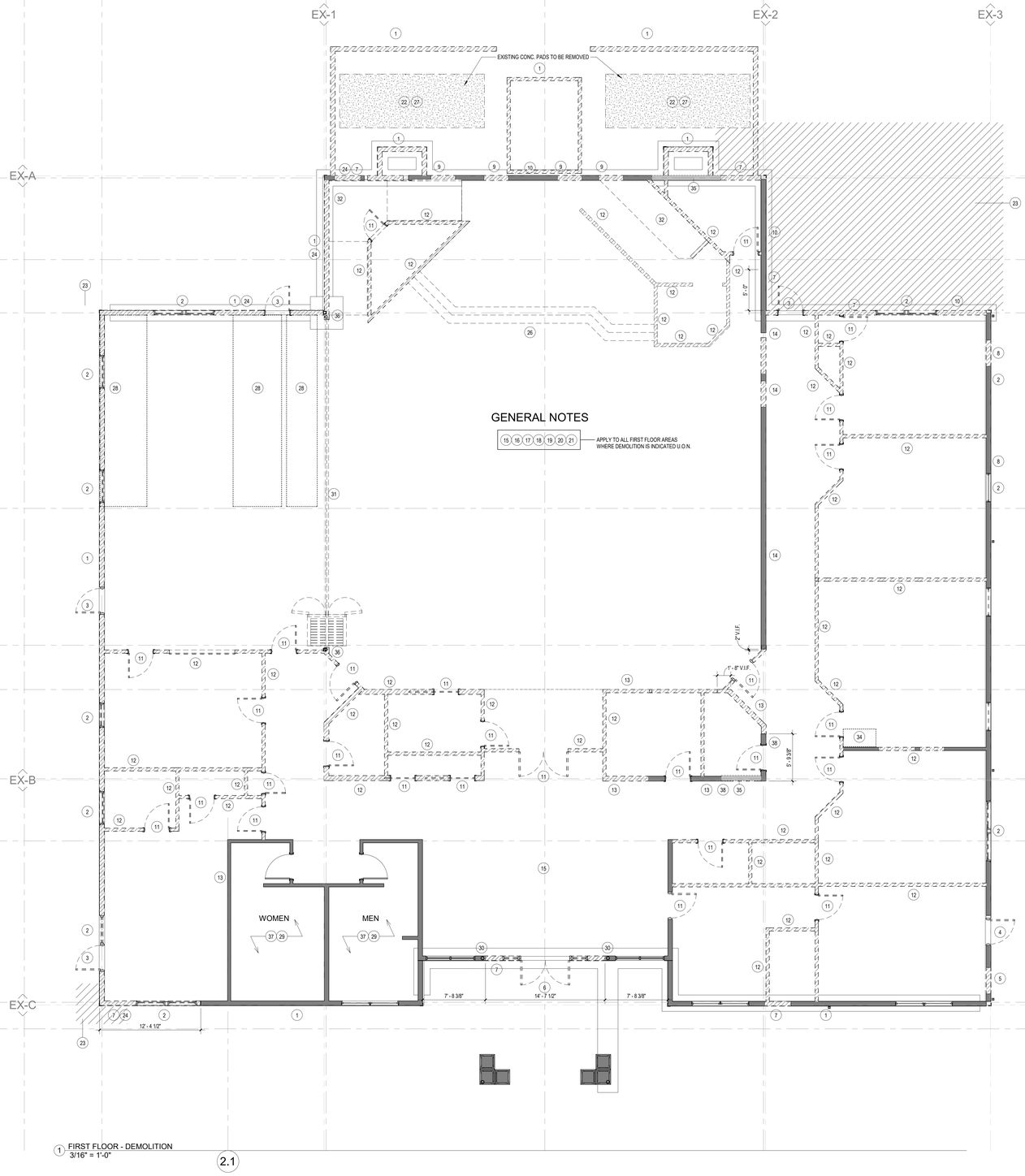

1 FIRST FLOOR - DEMOLITION
3/16" = 1'-0"

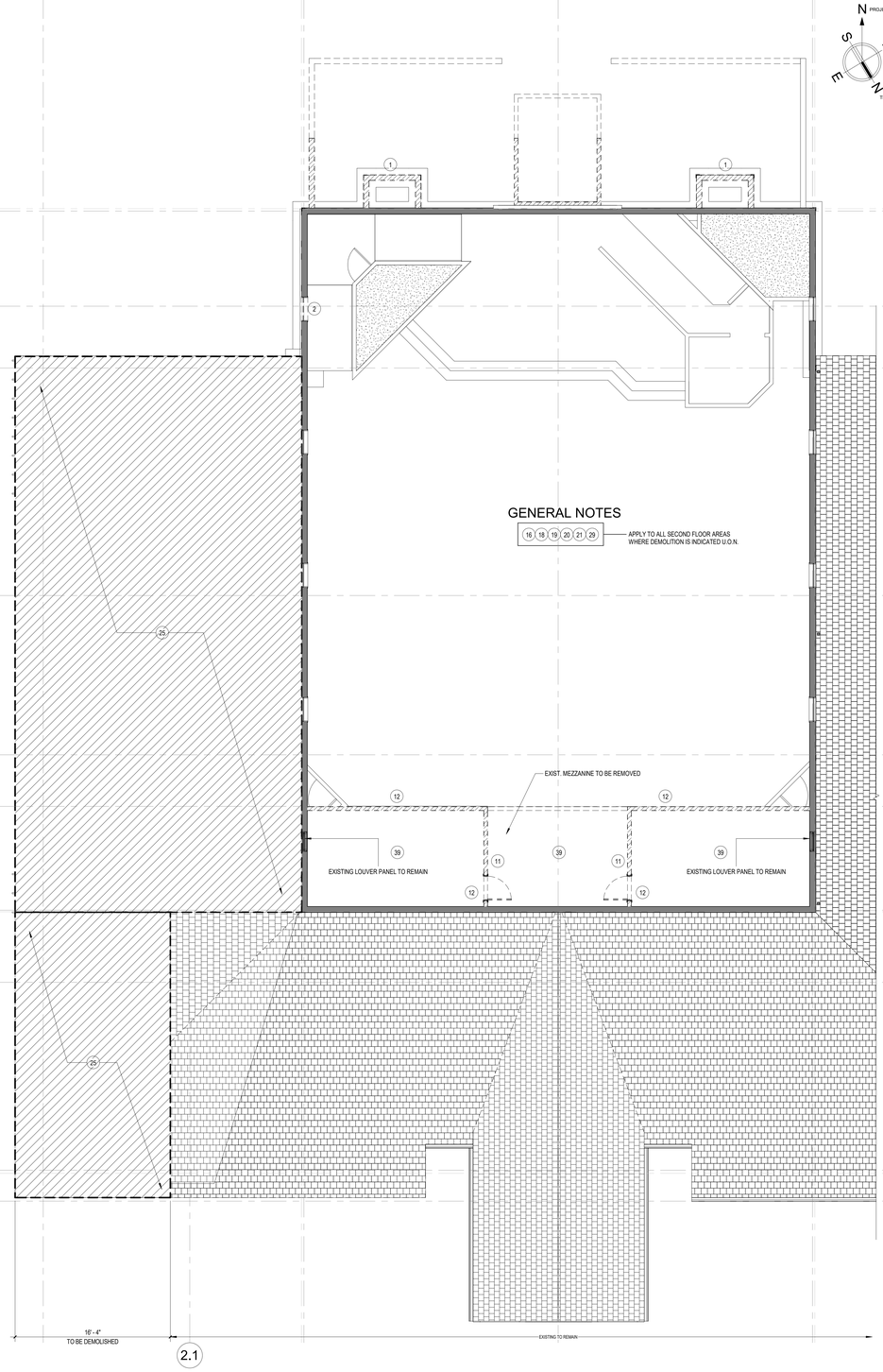

2 SECOND FLOOR - DEMOLITION
3/16" = 1'-0"

DEMOLITION NOTES:

1. REMOVE EXTERIOR STUD WALL, VINYL SIDING AND ALL ASSOCIATED FLASHINGS, TRIMS AND ATTACHMENTS
2. REMOVE EXTERIOR WINDOW AND ALL ASSOCIATED FLASHINGS, TRIMS AND ATTACHMENTS
3. REMOVE EXTERIOR DOOR AND ALL ASSOCIATED FLASHINGS, TRIMS, AND ATTACHMENTS
4. REMOVE EXTERIOR DOOR AND ALL ASSOCIATED FLASHINGS, TRIMS AND ATTACHMENTS IN PREPERATION OF INSTALLATION OF NEW WINDOW
5. REMOVE EXTERIOR WINDOW AND ALL ASSOCIATED FLASHINGS, TRIMS AND ATTACHMENTS IN PREPERATION OF INSTALLATION OF NEW DOOR
6. REMOVE EXTERIOR STOREFRONT AND ALL ASSOCIATED FLASHINGS, TRIMS AND ATTACHMENTS IN PREPERATION OF INSTALLATION OF NEW STOREFRONT. REFER TO DRAWINGS FOR NEW STOREFRONT
7. REMOVE PORTION OF EXTERIOR WALL, VINYL SIDING AND ALL ASSOCIATED FLASHINGS, TRIMS, AND ATTACHMENTS
8. REMOVE PORTION OF EXTERIOR WALL, VINYL SIDING AND ALL ASSOCIATED FLASHINGS, TRIMS, AND ATTACHMENTS FOR INSTALLATION OF NEW WINDOW. REFER TO DRAWINGS FOR NEW WINDOW LOCATIONS
9. REMOVE PORTION OF EXTERIOR WALL, VINYL SIDING AND ALL ASSOCIATED FLASHINGS, TRIMS, AND ATTACHMENTS FOR INSTALLATION OF NEW DOOR/OPENING. REFER TO DRAWINGS FOR DOOR & OPENING LOCATIONS
10. REMOVE VINYL SIDING AND ALL ASSOCIATED FLASHINGS, TRIMS AND ATTACHMENTS DOWN TO THE STUDS FOR PREPERATION OF NEW INTERIOR WALL
11. REMOVE INTERIOR DOOR, FRAME AND ALL ASSOCIATED HARDWARE
12. REMOVE INTERIOR PARTITION
13. REMOVE PORTION OF INTERIOR PARTITION IN PREPERATION OF NEW WORK
14. REMOVE PORTION OF INTERIOR PARTITON, COORDINATE WITH SIZES AND LOCATIONS OF NEW DOORS/OPENINGS AS INDICATED ON DRAWINGS
15. REMOVE FLOORING TO CONCRETE SUBFLOOR IN PREPERATION OF INSTALLATION OF NEW FLOORING. GC TO COORDINATE WITH FINISHES
16. REMOVE ALL EXISTING MILLWORK, CARPENTRY AND ALL ASSOCIATED HARDWARE AND ATTACHMENTS
17. REMOVE EXISTING CEILING AND ALL ASSOCIATED, HARDWARE, FIXTURES AND ATTACHEMENTS
18. REMOVE ALL ELECTRICAL AND LIGHTING FIXTURES AND ALL ASSOCIATED WIRES, CONDUITS, FITTINGS, BOXES AND ATTACHEMENTS (GC TO COORD. WITH ELECTRICAL DWGS). REFER TO THE DEMOLITION RCP ON A1.06 FOR FIXTURES TO BE RETAINED
19. REMOVE ALL PLUMBING FIXTURES AND ALL ASSOCIATED PIPES, HANGERS, FITTINGS, AND ATTACHEMENTS (GC TO COOR. WITH PLUMBING DWGS)
20. REMOVE ALL MECHANICAL EQUIPMENT AND ALL ASSOCIATED DUCTS, PIPES, HANGERS, FITTINGS, AND ATTACHEMENTS (GC TO COOR. WITH MECHANICAL DWGS)
21. REMOVE EQUIPMENT, FURNISHINGS AND ALL ASSOCIATED ATTACHMENTS
22. REMOVE CONCRETE PAD AND FILL AND ALL ASSOCIATED FITTINGS AND ATTACHMENTS
23. REMOVE SOIL IN PREPERATION FOR NEW BUILDING FOUNDATIONS, SITE WORK AND UTILITIES (GC TO COOR WITH CIVIL AND STRUCTURAL DRAWINGS)
24. REMOVE ALL GUTTERS, DOWNSPOUTS AND ALL ASSOCIATED FLASHINGS AND ATTACHMENTS
25. REMOVE EXISTING ASPHALT SHINGLE ROOFING TO ACCOMODATE NEW ROOF
26. REMOVE INTERIOR STAIRS AND ELEVATED PLATFORM IN MAIN ASSEMBLY HALL
27. RELOCATE EQUIPMENT AND ALL ASSOCIATED ATTACHMENTS
28. SAW-CUT AND REMOVE PORTION OF CONCRETE SLAB AND TRENCH AS REQUIRED FOR INSTALLATION OF PLUMBING (GC TO COOR. WITH PLUMBING DWGS)
29. EXISTING CEILING TO REMAIN. SEE RCP FOR EXISTING FIXTURE LOCATIONS
30. EXISTING COLUMN TO REMAIN. SEE STRUCTURAL DRAWINGS
31. EXISTING MOVABLE PARTITION TO BE REMOVED AND RELOCATED. REFER TO DRAWING FOR NEW LOCATION
32. EXISTING RAMP TO BE REMOVED
34. SAW CUT SLAB TO PREPARE FOR NEW RECESSED FLOOR SCALE
35. REMOVE PORTION OF EXISTING INTERIOR PARTITON DOWN TO THE STUDS IN PREPERATION FOR NEW RATED PARTITION
36. EXISTING STRUCTURAL COLUMN TO BE REMOVED. COORD. W/ STRUCTURAL ENGINEER FOR TEMPORARY SUPPORT OF WALL DURING CONSTRUCTION
37. RETAIN ALL FIXTURES AND FINISHES; NOT PART OF BASIC SCOPE; SEE SPECIFICATION FOR ALTERNATE
38. PROVIDE ALTERNATE COST FOR REMOVAL OF EXISTING G.W.B. TO EXPOSE STUDS
39. REMOVE EXISTING FLOOR STRUCTURES AND FRAMING

GENERAL NOTE:

REFERENCE KEY NOTES FOR SPECIFIC DETAIL AND SCOPE OF WORK

NO.	DESCRIPTION	DATE
	REVISION	

ARCHITECTS SEAL

rfa rauhaus freedenfeld & associates

East Coast Office
97 Broadway
Revere, MA 02151
T: 617.338.0050
F: 617.423.2557

West Coast Office
23101 Moulton Pkwy #706
Laguna Hills, CA 92653
T: 949.716.8899
F: 949.716.9959

Jefferson County Animal Care Facility

4848 STATE ROUTE 30, HOUSE SPRINGS, MO

County Project # PW19B035BLD

DRAWN BY: Author
CHECKED BY: Checker
SCALE: 3/16" = 1'-0"
DATE: 15 MAR 19
PROJECT NO: 1723

FLOOR PLANS - DEMOLITION

PROGRESS SET ☐ BID SET ■ PERMIT SET ☐ CONSTRUCTION SET ☐

© 2019 RAUHAUS FREEDENFELD & ASSOCIATES, LLP

AD1.00

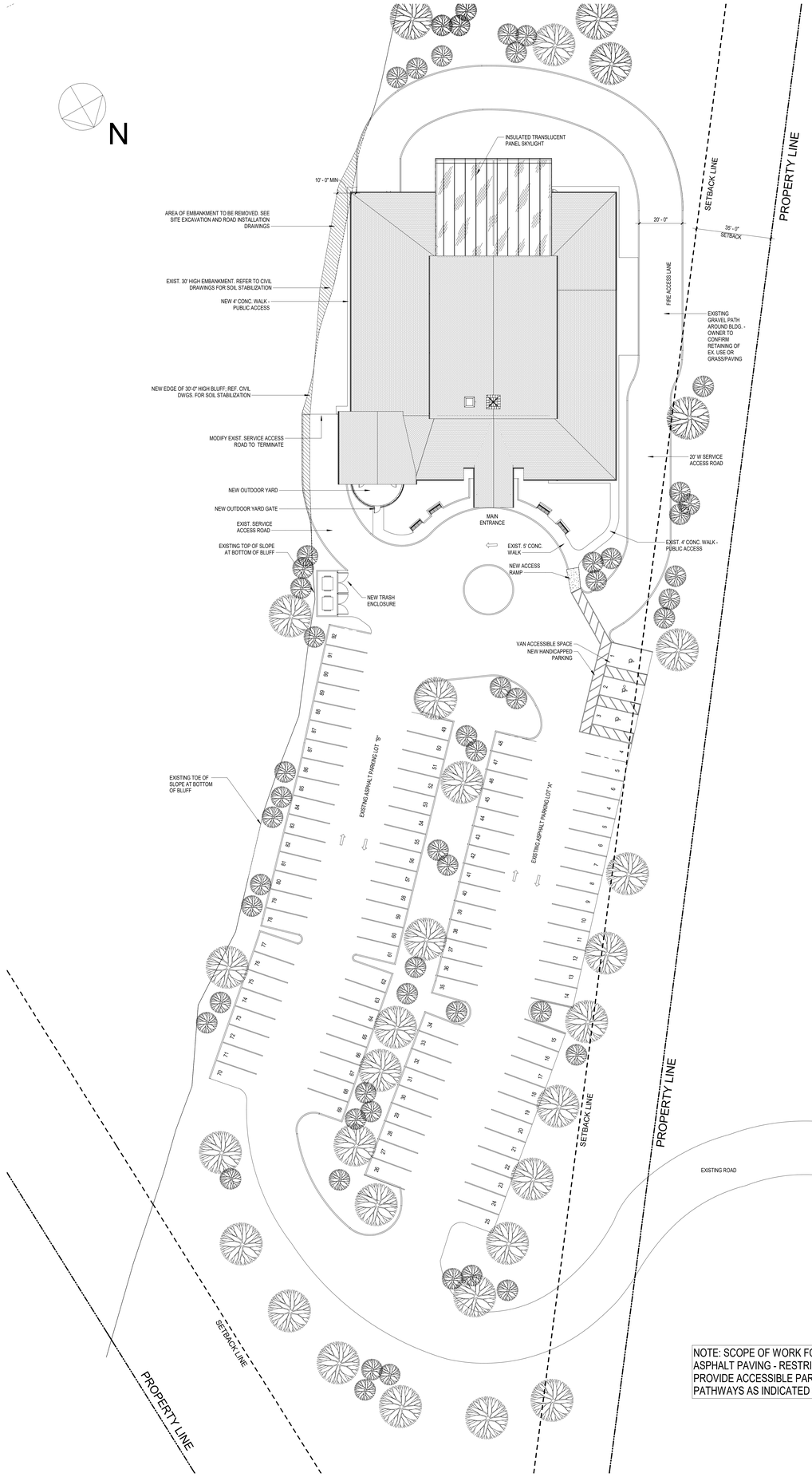

1 SITE PLAN
1" = 20'-0"

NOTE: SCOPE OF WORK FOR EXTERIOR ASPHALT PAVING - RESTRIPE ONLY AND PROVIDE ACCESSIBLE PARKING AND PATHWAYS AS INDICATED ON DRAWING.

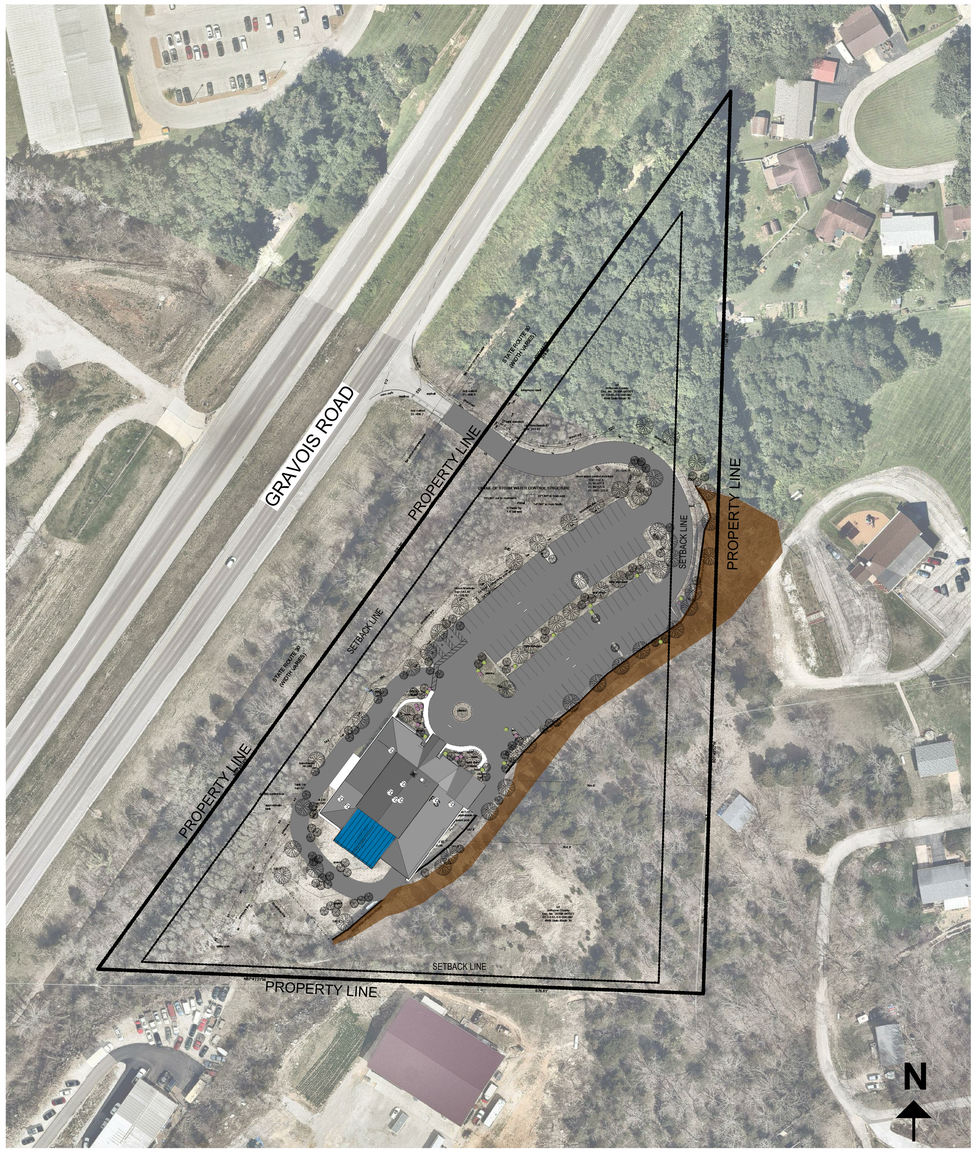

2 LOCUS PLAN
1" = 60'-0"

NO.	REVISION DESCRIPTION	DATE

ARCHITECTS SEAL

rauhaus freedenfeld & associates

East Coast Office
97 Broadway
Red Bank, NJ 07701
T: 617.338.0050
F: 617.420.2557

West Coast Office
23101 Moulton Pkwy #706
Laguna Woods, CA 92653
T: 949.716.8899
F: 949.716.9959

Jefferson County Animal Care Facility

4848 STATE ROUTE 30, HOUSE SPRINGS, MO

County Project # PW19B035BLD

DRAWN BY:	Author
CHECKED BY:	Checker
SCALE:	As indicated
DATE:	15 MAR 19
PROJECT NO:	1723

ARCHITECTURAL SITE PLAN - NEW

PROGRESS SET ☐ BID SET ■ PERMIT SET ☐ CONSTRUCTION SET ☐

©2019 RAUHAUS FREEDENFELD & ASSOCIATES, LLP

A0.01

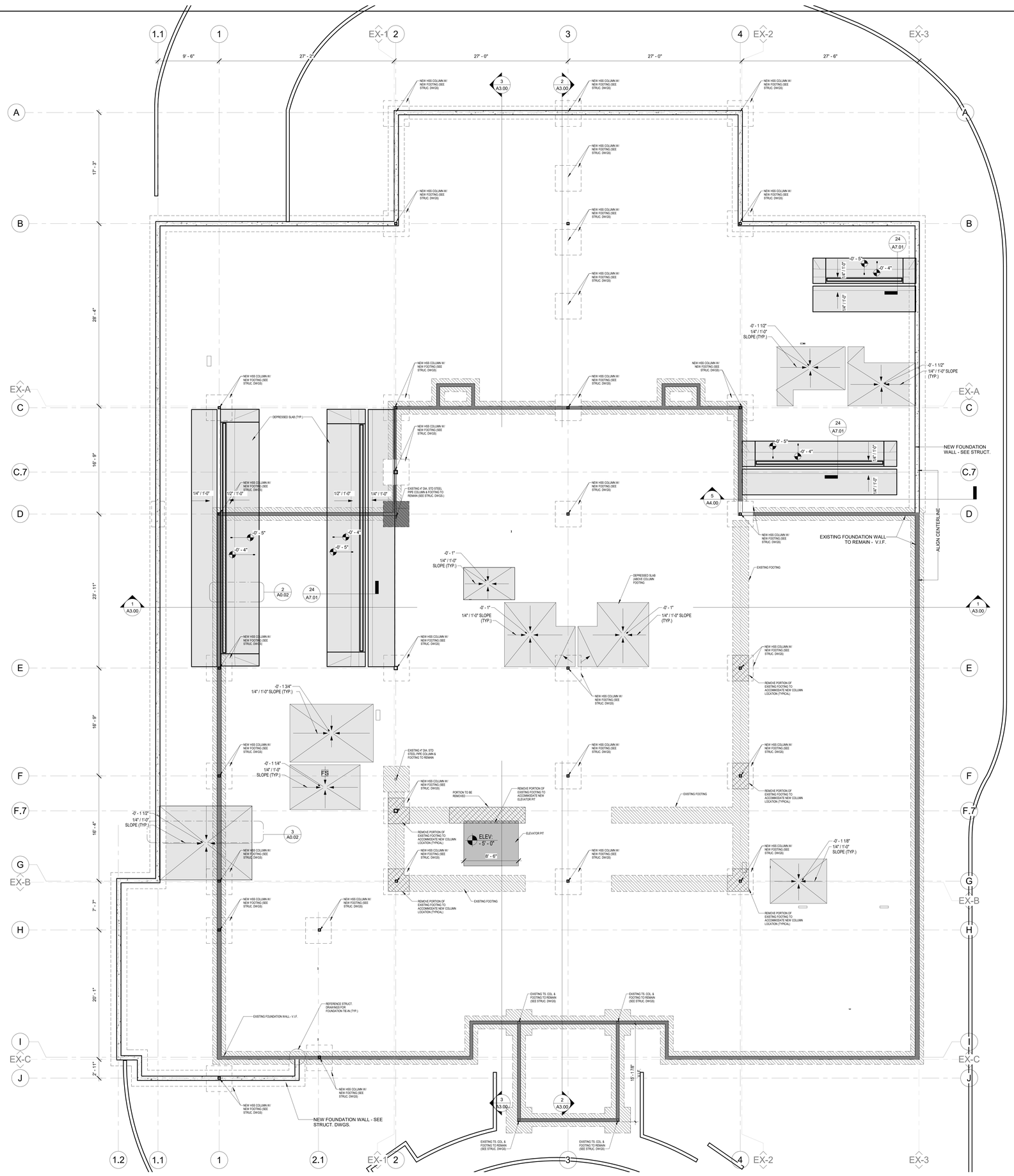

1 FOUNDATION PLAN - NEW
3/16" = 1'-0"

FOUNDATION PLAN - LEGEND & NOTES

- EXIST. FOUNDATION WALL TO REMAIN
- NEW FOUNDATION WALL
- DEPRESSED SLAB ABOVE
- CONC. FOOTING - NEW
- CONC. FOOTING - EXIST. TO REMAIN
- CONC. FOOTING - EXIST. TO BE REMOVED

NOTE:

1. ALL INTERIOR DIMENSIONS ARE TAKEN FROM CENTERLINE OF STUD AND/OR STRUCTURE UNLESS OTHERWISE NOTED.
2. ALL EXTERIOR DIMENSIONS ARE TAKEN FROM FACE OF FOUNDATION WALL UNLESS OTHERWISE NOTED.
3. ALL INTERIOR DOOR OPENINGS SHOULD BE LOCATED 4" (ROUGH) MIN. FROM THE JAM TO THE NEAREST ADJACENT WALL UNLESS OTHERWISE NOTED

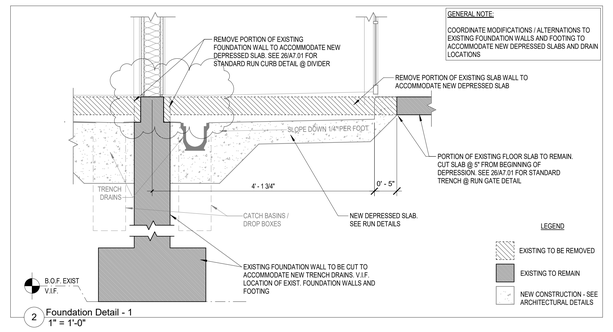

2 Foundation Detail - 1
1" = 1'-0"

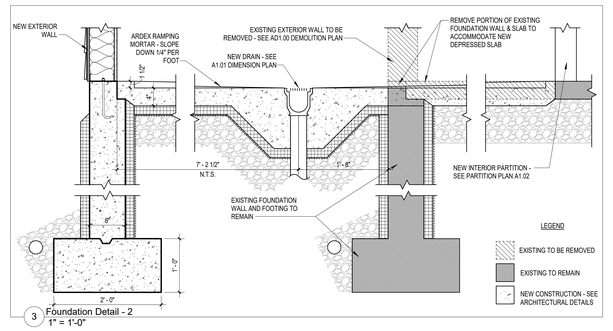

3 Foundation Detail - 2
1" = 1'-0"

GENERAL NOTE:

THIS ARCHITECTURAL FOUNDATION PLAN IS TO BE REVIEWED IN TANDEM WITH THE STRUCTURAL DRAWINGS. THE STRUCTURAL DRAWINGS IDENTIFY THE DETAILED SCOPE OF WORK.

PROJECT NORTH
TRUE NORTH

NO.	DESCRIPTION	DATE
1	Revision 1	Date

ARCHITECTS SEAL

rauhaus freedenfeld & associates

West Coast Office
23161 Mulltor Pkwy #106
Laguna Niguel, CA 92653
T: 949.716.8899
F: 949.716.9969

East Coast Office
97 Broadway
Revere, MA 02151
T: 617.338.0050
F: 617.420.2557

Jefferson County Animal Care Facility
4848 STATE ROUTE 30, HOUSE SPRINGS, MO
County Project # PW19B035BLD

DRAWN BY:	Author
CHECKED BY:	Checker
SCALE:	
DATE:	15 MAR 19
PROJECT NO.	1723

ARCHITECTURAL FOUNDATION PLAN - NEW

PROGRESS SET ☐ | BID SET ■ | PERMIT SET ☐ | CONSTRUCTION SET ☐

© 2019 RAUHAUS FREEDENFELD & ASSOCIATES, LLP

A0.02

DIMENSION PLAN KEY

- DEPRESSED SLAB (DRAIN)
- MILLWORK
- PORTION OF EXISTING WALL TO BE RATED
- RATED WALL

DIMENSION PLAN NOTES

1. ALL EXISTING OVERALL EXTERIOR DIMENSIONS ARE MEASURED TO FACE OF CONCRETE UNLESS OTHERWISE NOTED.
2. ALL EXTERIOR DIMENSIONS ARE MEASURED TO THE OUTSIDE FACE OF THE STUD UNLESS OTHERWISE NOTED
3. ALL EXTERIOR DIMENSIONS AT OPENINGS ARE MEASURED FROM THE CENTERLINE OF THE OPENING TO THE OUTSIDE FACE OF THE STUD UNLESS OTHERWISE NOTED.
4. ALL INTERIOR DIMENSIONS MEASURED AT THE CENTERLINE OF NEW WALLS, AND THE FACE OF STUD AT EXISTING WALLS.
5. ALL DIMENSIONS AT EXISTING WALLS TO BE VERIFIED IN FIELD
6. ALL INTERIOR CORRIDORS TO BE 5' - 0" CLEAR WIDTH UNLESS OTHERWISE NOTED.

NOTE: REFER TO FLOOR PLANS FOR SPECIFIC SCOPES OF WORK

DEDUCT ALT 1

DEDUCT ENCLOSED EXERCISE YARDS
ADD FOUNDATION WALLS

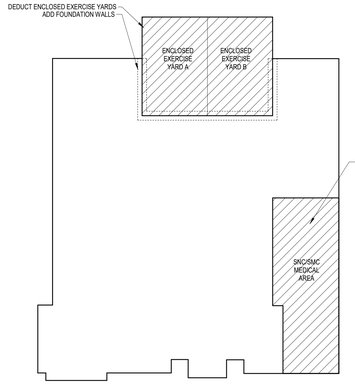

DEDUCT-ALT 2

DEDUCT SNC/SMC MEDICAL AREA. BUILD OUT WALLS ALONG PERIMETER ENCLOSING SNC/SMC MEDICAL AREA.

Add-Deduct Diagram

PROJECT NORTH
TRUE NORTH

NOTE: REPLACE ALL EXISTING WINDOWS "EW" AS AN ADD-ALTERNATE

1 FIRST FLOOR PLAN - DIMENSION
3/16" = 1'-0"

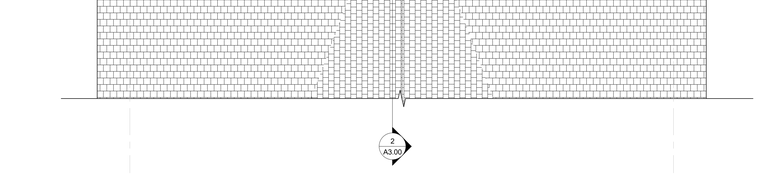

2 SECOND FLOOR PLAN - DIMENSION
3/16" = 1'-0"

NO.	DESCRIPTION	DATE

ARCHITECT'S SEAL

rauhaus freedenfeld & associates

West Coast Office
23161 Mill Creek Drive #706
Laguna Hills, CA 92653
T: 949.716.8899
F: 949.716.9969

East Coast Office
97 Broadway
Red Bank, NJ 07716
T: 617.338.0050
F: 617.426.2557

Jefferson County Animal Care Facility

4848 STATE ROUTE 30, HOUSE SPRINGS, MO

County Project # PW19B035BLD

DRAWN BY:	Author
CHECKED BY:	Checker
SCALE:	
DATE:	15 MAR 19
PROJECT NO.	1723

CONSTRUCTION SET ☐ PERMIT SET ☐ BID SET ■ PROGRESS SET ☐

FLOOR PLANS - DIMENSIONS

© 2019 RAUHAUS FREEDENFELD & ASSOCIATES, LLP

A1.01

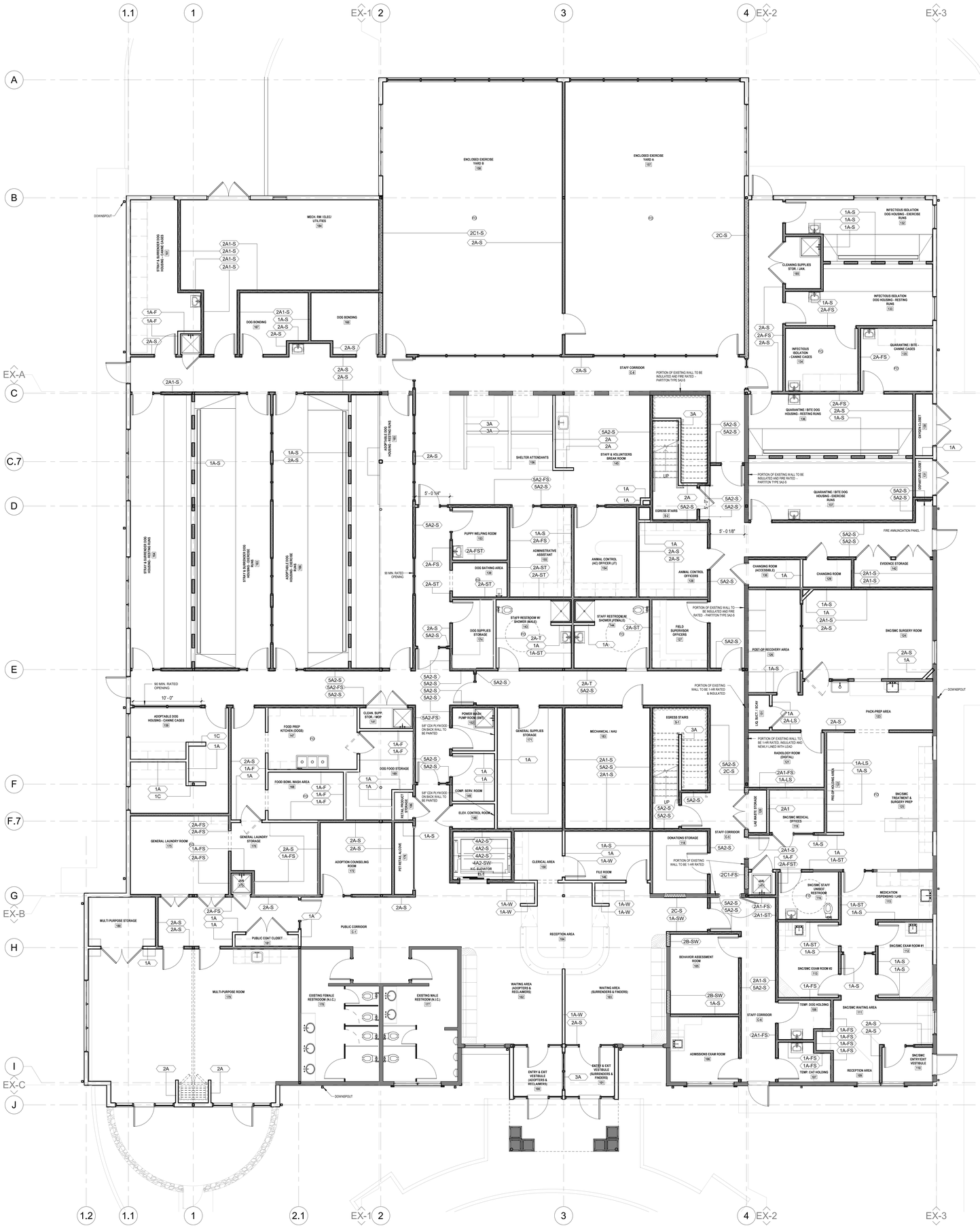

1 FIRST FLOOR PLAN - PARTITIONS
3/16" = 1'-0"

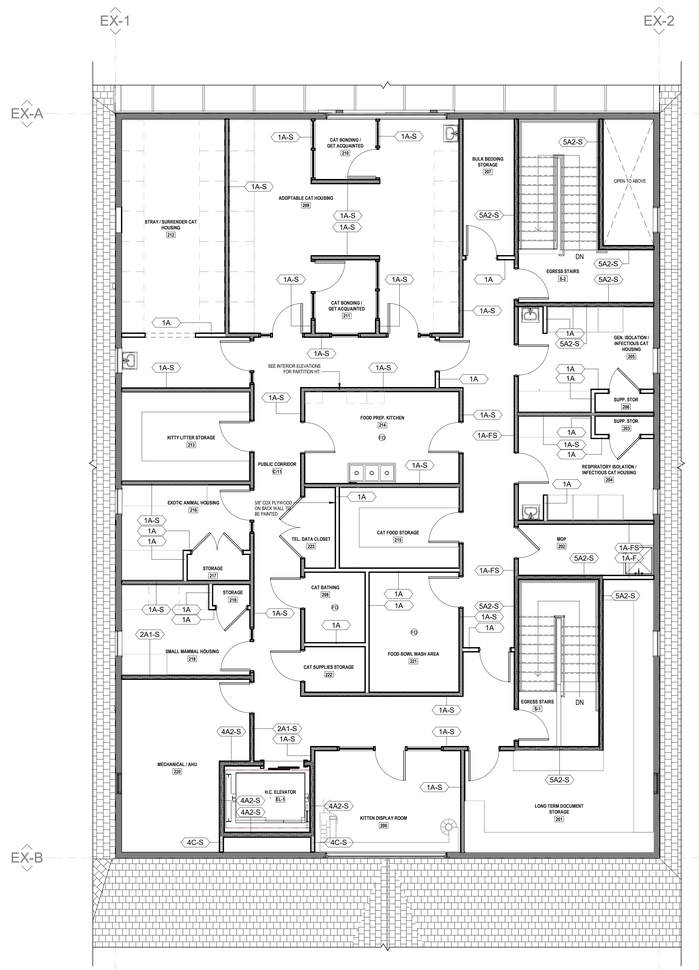

2 SECOND FLOOR PLAN - PARTITIONS
3/16" = 1'-0"

PARTITION PLAN KEY

PORTION OF EXISTING WALL TO BE FIRE RATED - TYPE 5 PARTITION

PARTITION TYPE LEGEND

METAL STUD SUBSTRATE

TYPE	SIZE	FIRE RATING	SPECIALTY
1 PART. HEIGHT	REFER TO PARTITION TYPE DETAILS FOR FRAMING MEMBER TYPE AND SIZE	.75 = 45 MIN.	-S ACOUSTIC INSULATION
2 FULL HEIGHT		1 = 1 HOUR	-L LEAD LINED GWB
3 KNEE WALL			-T TILE
4 RATED SHAFT			-F FIBERGLASS REINFORCED PANEL
			-W 4" HARDWOOD PANEL

EXAMPLE: 2A1-S = PARTITION TYPE #, 1 HOUR, METAL STUD, 3-5/8" STUD, ACOUSTIC INSULATION

NOTE: PROVIDE BLOCKING BETWEEN STUDS FOR WALL CABINETS ABOVE ALL OFFICE DESK LOCATIONS

3 PARTITION TYPE LEGEND ON PLAN
1" = 1'-0"

PROJECT NORTH
TRUE NORTH

NO.	REVISION DESCRIPTION	DATE

ARCHITECTS SEAL

rfa rauhaus freedenfeld & associates
East Coast Office
97 Broadway
Pawtucket, RI 02860
T: 617.338.0050
F: 617.420.2557
West Coast Office
23101 Moulton Pkwy #706
Laguna Hills, CA 92653
T: 949.716.8899
F: 949.716.9959

Jefferson County Animal Care Facility
4848 STATE ROUTE 30, HOUSE SPRINGS, MO
County Project # PW19B035BLD

DRAWN BY: Author
CHECKED BY: Checker
SCALE:
DATE: 15 MAR 19
PROJECT NO. 1723

PROGRESS SET ☐ BID SET ■ PERMIT SET ☐ CONSTRUCTION SET ☐

FLOOR PLANS - PARTITIONS

A1.02

©2019 RAUHAUS FREEDENFELD & ASSOCIATES, LLP

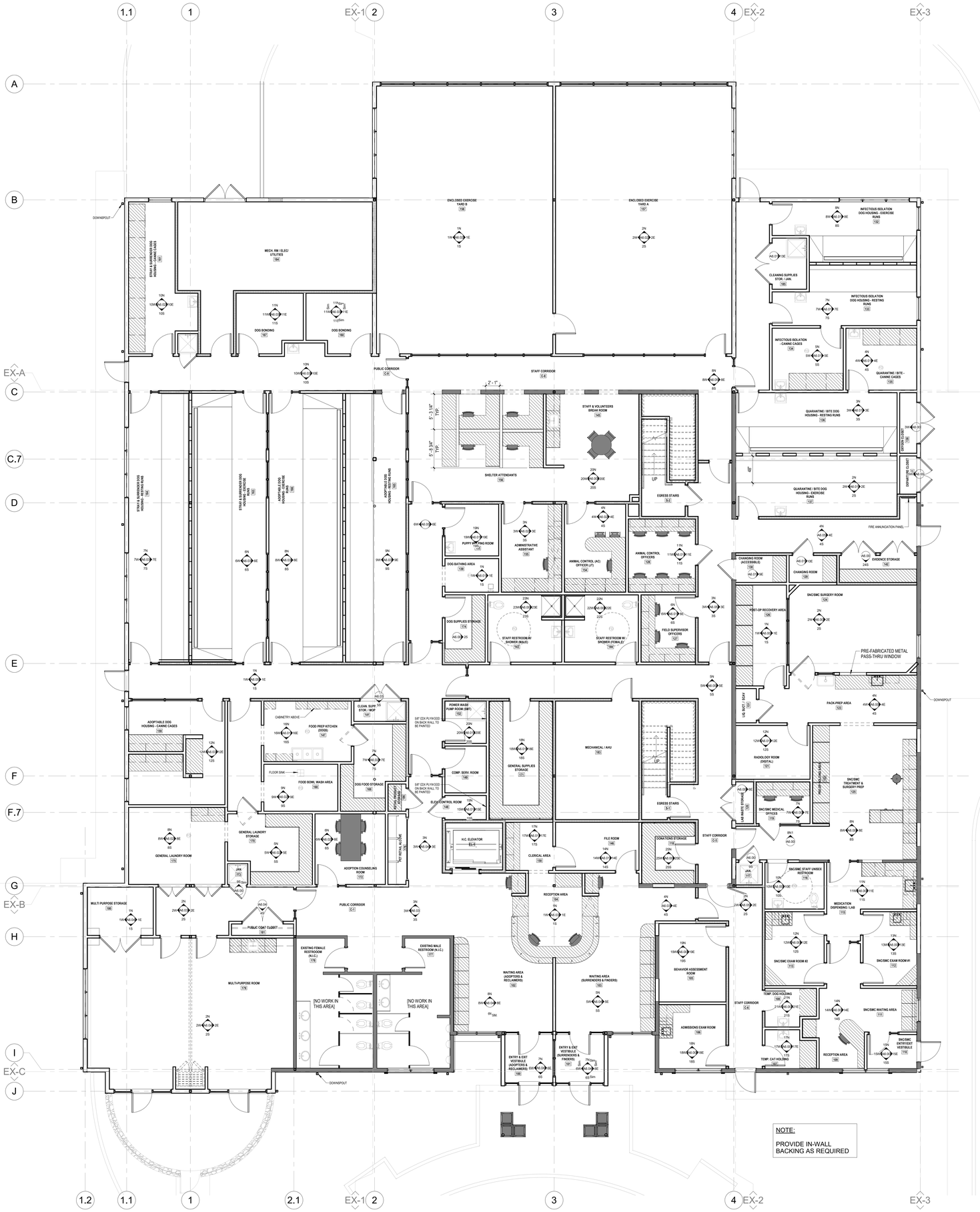

1 FIRST FLOOR PLAN - MILLWORK / FURNISHINGS
3/16" = 1'-0"

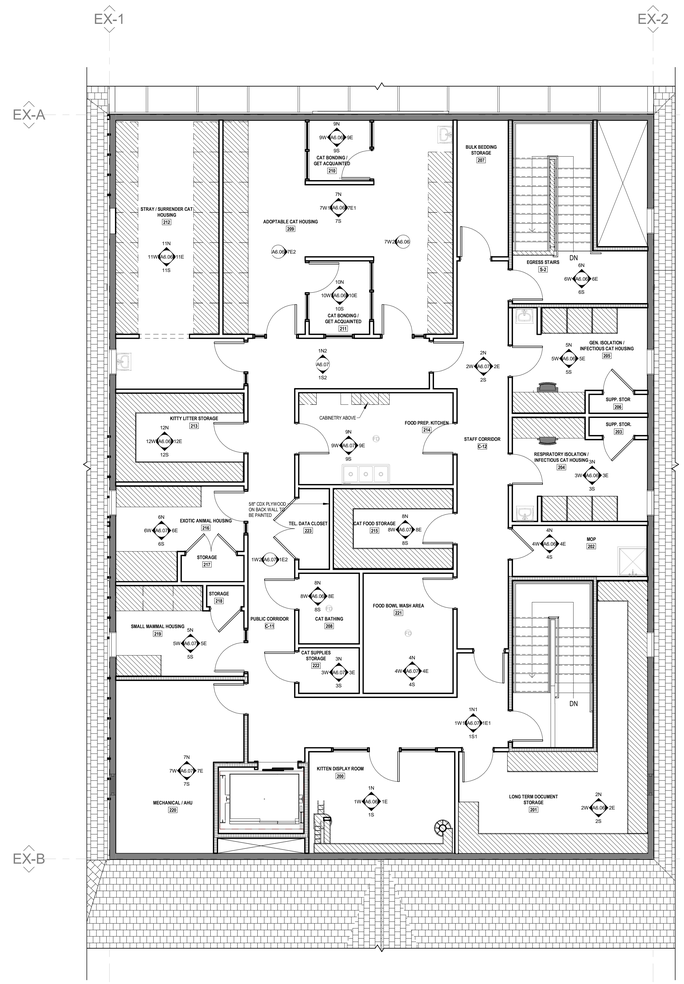

2 SECOND FLOOR PLAN - MILLWORK / FURNISHINGS
3/16" = 1'-0"

MILLWORK & FURNISHING LEGEND

GENERAL MILLWORK

FURNITURE

PROJECT NORTH
TRUE NORTH

NO.	REVISION DESCRIPTION	DATE

ARCHITECTS SEAL

rfa rauhaus freedenfeld & associates
East Coast Office
97 Broadway
Cambridge, MA 02116
T: 617.338.0050
F: 617.420.2557
West Coast Office
23161 Mill Creek Way #706
Laguna Hills, CA 92653
T: 949.716.8899
F: 949.716.9959

Jefferson County Animal Care Facility
4848 STATE ROUTE 30, HOUSE SPRINGS, MO
County Project # PW19B035BLD

DRAWN BY: Author
CHECKED BY: Checker
SCALE:
DATE: 15 MAR 19
PROJECT NO: 1723

CONSTRUCTION SET ☐
PERMIT SET ☐
BID SET ■
PROGRESS SET ☐

FLOOR PLANS - MILLWORK / FURNISHINGS

© 2019 RAUHAUS FREEDENFELD & ASSOCIATES, LLP

A1.03